This is a digital copy of a book that was preserved for generations on library shelves before it was carefully scanned by Google as part of a project to make the world's books discoverable online.

It has survived long enough for the copyright to expire and the book to enter the public domain. A public domain book is one that was never subject to copyright or whose legal copyright term has expired. Whether a book is in the public domain may vary country to country. Public domain books are our gateways to the past, representing a wealth of history, culture and knowledge that's often difficult to discover.

Marks, notations and other marginalia present in the original volume will appear in this file - a reminder of this book's long journey from the publisher to a library and finally to you.

Usage guidelines

Google is proud to partner with libraries to digitize public domain materials and make them widely accessible. Public domain books belong to the public and we are merely their custodians. Nevertheless, this work is expensive, so in order to keep providing this resource, we have taken steps to prevent abuse by commercial parties, including placing technical restrictions on automated querying.

We also ask that you:

+ *Make non-commercial use of the files* We designed Google Book Search for use by individuals, and we request that you use these files for personal, non-commercial purposes.
+ *Refrain from automated querying* Do not send automated queries of any sort to Google's system: If you are conducting research on machine translation, optical character recognition or other areas where access to a large amount of text is helpful, please contact us. We encourage the use of public domain materials for these purposes and may be able to help.
+ *Maintain attribution* The Google "watermark" you see on each file is essential for informing people about this project and helping them find additional materials through Google Book Search. Please do not remove it.
+ *Keep it legal* Whatever your use, remember that you are responsible for ensuring that what you are doing is legal. Do not assume that just because we believe a book is in the public domain for users in the United States, that the work is also in the public domain for users in other countries. Whether a book is still in copyright varies from country to country, and we can't offer guidance on whether any specific use of any specific book is allowed. Please do not assume that a book's appearance in Google Book Search means it can be used in any manner anywhere in the world. Copyright infringement liability can be quite severe.

About Google Book Search

Google's mission is to organize the world's information and to make it universally accessible and useful. Google Book Search helps readers discover the world's books while helping authors and publishers reach new audiences. You can search through the full text of this book on the web at `http://books.google.com/`

Digitized by Google

G. F. C. 4° 400
[No 8]

Digitized by Google

Digitized by Google

Digitized by Google

Digitized by Google

Digitized by Google

ORDNANCE SURVEY OF ENGLAND.

BOOK OF REFERENCE TO THE PLAN

OF THE

PARISH OF MADEHURST

(HUNDRED OF AVISFORD),

IN THE

COUNTY OF SUSSEX,

CONTAINING 1891·466 ACRES.

MAJOR-GENERAL JOHN CAMERON, C.B., R.E., F.R.S.,
DIRECTOR-GENERAL OF THE ORDNANCE SURVEY.

LONDON:
PRINTED BY GEORGE E. EYRE AND WILLIAM SPOTTISWOODE,
PRINTERS TO THE QUEEN'S MOST EXCELLENT MAJESTY.
FOR HER MAJESTY'S STATIONERY OFFICE.

1877.

Price One Shilling.

Digitized by Google

[7412.—50.—4/77.]

Digitized by Google

. on the
an inch,
square of

, of each

s Book.

ed are in-

—31·4.

sheet con-
s a double
ing to the

six miles,

the Scales

..... W

..... T

..... T

Saxon

Subsequent

als :—

.....C.F.
.....T.C.
.....C.W.
.....Def.
.....T.S.

o show the

Digitized by Google

ORDNANCE SURVEY OF ENGLAND

PARISH OF MADEHURST

Co. SUSSEX

INDEX TO THE SHEETS

Digitized by Google

EXPLANATORY REMARKS.

The scale of the Parish Plans is the 1-2500th of the actual length on the ground, and is equal to 25·344 inches to a mile, or 3·157 chains to an inch, which is very approximately equal to one square inch to one acre, the square of 1·0018 inch being equal to one acre.

The length of each sheet is 1½ miles, and the width 1 mile, the area of each sheet is therefore 960 acres.

Each enclosure has a reference number to the area which is given in this Book.

The Braces (ʃ) on the plans are to indicate that the spaces so braced are included under the same reference number.

The Altitudes in feet above the Mean Level of the Sea are written thus—31·4.

The Scale of the Plans of the County is 6 inches to a mile, and each sheet contains the same area as 16 sheets of the Parish Plans. There is therefore a double reference number to each sheet, as VI. 9., the Roman Numerals referring to the County Plans, the Arabic Figures to the Parish Plans.

The dimensions of the sheets on the Six-inch scale being four miles by six miles, the area is twenty-four square miles, equal to 15,360 acres.

The following are the characters employed on the Ordnance Plans on the Scales of 1–2500, and 6 inches to a mile :—

County Names	C	Hundreds or Wards	W
Parishes	P	Townships	T
Extra Parochial	E	Division of Townships	T

Antiquities ..... { ROMAN / Druidical or Saxon / Norman or Subsequent

The descriptions of the boundaries are shown by the following initials :—

Centre of Stream	*C.S.*	Centre of Fence	*C.F.*
Centre of Road	*C.R.*	Top of Cop	*T.C.*
Side of Stream or Drain ...	*S.S.* or *S.D.*	Centre of Wall	*C.W.*
Root of Hedge	*R.H.*	Defaced	*Def.*
Face of Wall	*F.W.*	Track of Stream	*T.S.*

Undefined ..... *Und.*

Where a change occurs in the boundaries, the symbol [o—o] is used to show the part at which the change takes place.

Digitized by Google

N.B.—To convert Decimal Fractions of an Acre into Roods and Perches, multiply the decimal first by 4 and then by 40, preserving the same number of decimals in the product.

Examples—

			Acres.				Acres.
			633·357				527·013
			4				4
			1·428				·052
			40				40
A.	R.	P.	17·120	A.	R.	P.	2·080
633	1	17		527	0	2	

TABLE

FOR CONVERTING DECIMAL PARTS OF AN ACRE INTO ROODS AND PERCHES.

Perch.	0 Rood.	1 Rood.	2 Roods.	3 Roods.	Perch.	0 Rood.	1 Rood.	2 Roods.	3 Roods.
0	·000	·250	·500	·750	21	·131	·381	·631	·881
1	·006	·256	·506	·756	22	.137	·387	·637	·887
2	·012	·262	·512	·762	23	·144	·394	·644	·894
3	·019	·269	·519	·769	24	·150	·400	·650	·900
4	·025	·275	·525	·775	25	·156	·406	·656	·906
5	·031	·281	·531	·781	26	·162	·412	·662	·912
6	·037	·287	·537	·787	27	·169	·419	·669	·919
7	·044	·294	·544	·794	28	·175	·425	·675	·925
8	·050	·300	·550	·800	29	·181	·431	·681	·931
9	·056	·306	·556	·806	30	·187	·437	·687	·937
10	·062	·312	·562	·812	31	·194	·444	·694	·944
11	·069	·319	·569	·819	32	·200	·450	·700	·950
12	·075	·325	·575	·825	33	·209	·456	·706	·956
13	·081	·331	·581	.831	34	·212	·462	·712	·962
14	·087	·337	·587	·837	35	·216	·469	·719	·969
15	·094	·344	·594	·844	36	·225	·475	·725	·975
16	·100	·350	·600	·850	37	·231	·481	·731	·981
17	·106	·356	·606	·856	38	·237	·487	·737	·987
18	·112	·362	·612	·862	39	·244	·494	·744	·994
19	.119	·369	·619	·869	40	·250	·500	·750	1·000
20	·125	·375	·625	·875					

Digitized by Google

PARISH OF SOUTH MALLING,

IN THE

COUNTY OF SUSSEX—(Eastern Division).

HUNDRED OF RINGMER.

No. on Plan.	Area in Acres.	Remarks.	No. on Plan.	Area in Acres.	Remarks.
1	19·133	Pasture, &c.	40	7·896	Pasture.
2	18·120	Arable.	41	8·783	Pasture, &c.
3	6·193	Pasture.	42	1·873	Pasture, &c.
4	6·613	Pasture, &c.	43	32·036	Arable.
5	24·999	Arable.	44	2·699	Pasture, &c.
6	1·855	Pasture.	45	·184	Road.
7	1·953	Water.	46	1·377	Wood and osiers.
8	4·530	Pasture, &c.	47	1·294	Houses, gardens, &c.
9	1·447	Pasture.	48	3·139	Pasture, &c.
10	·501	Water.	49	4·240	Pasture, &c.
11	4·833	Pasture, &c.	50	2·514	Pasture, &c.
12	17·117	Arable.	51	8·321	Pasture, &c.
13	24·023	Arable, &c.	52	2·399	Pasture, &c.
14	·635	Farmsteading, &c.	53	3·560	Pasture, &c.
15	2·057	Osiers, &c.	54	2·657	Pasture, &c.
16	21·990	Arable.	55	2·730	Pasture, &c.
17	8·679	Pasture, &c.	56	2·313	Pasture, &c.
18	6·899	Pasture, &c.	57	25·190	Arable, &c.
19	1·131	Farmsteading, &c.	58	·126	Sheds, yard, &c.
20	15·823	Arable.	59	11·547	Arable, &c.
21	14·124	Arable.	60	11·956	Railway.
22	14·528	Arable.	61	10·830	Arable.
23	12·432	Pasture, &c.	62	·992	Wood.
24	1·504	Pasture.	63	2·553	Pasture, &c.
25	1·352	Pasture.	64	3·571	Pasture, &c.
26	2·667	Pasture, &c.	65	3·790	Ornamental pasture and trees.
27	15·706	Pasture.			
28	4·618	Wood.	66	·945	Church and grave-yard.
29	10·230	Pasture, &c.			
30	·220	Pasture.	67	3·793	Ornamental pasture.
31	2·000	Pasture.	68	2·690	Ornamental pasture.
32	1·341	Road.	69	4·118	Houses, garden, ornamental ground, &c.
33	6·404	Pasture.			
34	12·244	Pasture.	70	1·104	Pasture, &c.
35	·333	Houses, garden, &c.	71	4·045	Pasture, &c.
36	·819	Pasture.	72	·296	Water.
37	1·508	Ornamental pasture.	73	2·374	Pasture, &c.
38	1·119	Houses, garden, &c.	74	2·900	Pasture, &c.
39	2·232	Ornamental pasture.	75	3·130	Pasture, &c.

Digitized by Google

No. on Plan.	Area in Acres.	Remarks.	No. on Plan	Area in Acres.	Remarks.
76	3·219	Pasture, &c.	125	·912	Pasture, &c.
77	1·872	Pasture, &c.	126	1·149	Pasture.
78	1·772	Pasture, &c.	127	·986	Pasture.
79	·901	Pasture, &c.	128	2·138	Pasture, &c.
80	·971	Pasture, &c.	129	1·464	Pasture, &c.
81	1·327	Pasture, &c.	130	1·705	Pasture, &c.
82	·672	Pasture.	130a	·240	Houses, garden, &c.
83	·456	Pasture.	131	·690	Pasture, &c.
84	1·368	Houses, garden, &c.	132	2·402	Houses, garden, &c.
85	·284	Road.	132a	·173	House, &c.
86	4·479	Pasture.	133	·940	Pasture.
87	8·025	Pasture, &c.	134	1·557	Pasture, &c.
88	·134	Shed and yard.	135	1·499	Pasture, &c.
89	1·141	Road.	136	2·029	Pasture, &c.
90	·334	Shed, yard, &c.	137	·289	Water.
91	3·738	House, garden, ornamental ground, &c.	138	·984	Pasture, &c.
			139	1·452	Pasture, &c.
92	·935	Gardens.	140	1·577	Pasture, &c.
93	4·437	Pasture.	141	1·317	Pasture, &c.
94	3·878	Pasture, &c.	142	2·616	Pasture, &c.
95	7·377	Pasture.	143	1·598	Pasture, &c.
96	2·997	Pasture.	144	·892	Pasture, &c.
97	8·157	Pasture, &c.	145	·999	Pasture, &c.
98	5·469	Pasture, &c.	146	3·305	Houses, gardens, &c.
99	8·089	Pasture, &c.	147	1·633	Houses, gardens, &c.
100	8·972	Pasture, &c.	148	·655	House and garden.
101	8·152	Pasture, &c.	149	·734	Rough pasture.
102	·260	Rough pasture, &c.	150	15·807	Arable.
103	5·817	Pasture, &c.	151	3·019	Arable.
104	1·470	Pasture, &c.	151a	·644	Rough pasture.
105	·156	Water.	152	20·590	Arable.
106	5·616	Pasture, &c.	153	8·449	Road.
107	8·963	Pasture, &c.	154	·062	House and garden.
108	9·423	Pasture, &c.	155	·138	House and garden.
109	6·106	Pasture, &c.	156	·811	Road.
110	3·448	Pasture, &c.	157	·962	Pasture, wood, &c.
111	3·595	Pasture, &c.	158	2·796	Farmsteading, &c.
112	3·139	Pasture, &c.	159	32·938	Arable, &c.
113	18·380	Arable.	160	·704	Houses, gardens, &c.
114	4·999	Arable.	161	·410	Water.
115	·330	Road.	162	8·562	Pasture, rough pasture, &c.
116	1·082	Pasture.			
117	1·013	Houses, gardens, &c.	163	7·128	Pasture, &c.
118	3·329	Arable, &c.	164	13·608	Pasture, &c.
119	1·977	Houses, gardens, ornamental ground, &c.	165	16·327	Pasture, &c.
			166	1·910	Pasture, &c.
			167	·198	Water.
120	1·644	Pasture.	168	45·152	Arable.
121	7·986	Arable, &c.	169	14·347	Arable.
122	1·272	Houses, garden, &c.	170	8·963	Pasture, &c.
123	1·147	Road.	171	10·804	Pasture, &c.
124	1·877	Pasture, &c.	172	11·412	Pasture, &c.

Digitized by Google

No. on Plan.	Area in Acres.	Remarks.	No. on Plan.	Area in Acres.	Remarks.
173	·530	Water.	222	2·298	Waste.
174	2·553	Farmsteading.	223	19·066	Arable.
175	·979	Pasture.	224	18·179	Arable.
176	31·798	Arable, &c.	225	8·653	Rough pasture.
177	3·222	Road.	226	46·734	Arable, &c.
178	22·719	Arable.	227	1·338	Old chalk pit.
179	18·880	Arable.	228	·488	Houses, garden, &c.
180	3·457	Wood.	229	643·608	Rough pasture, furze, &c.
181	·228	Water.			
182	7·122	Arable.	230	30·798	Arable, &c.
183	22·700	Arable.	231	9·932	Arable.
184	21·221	Arable.	232	12·435	Arable.
185	30·129	Arable.	233	10·162	Arable.
186	34·099	Arable, &c.	234	·623	Arable.
187	·603	Houses and gardens.	235	2·783	Rough pasture.
188	2·037	Pasture, stackyard, &c.	236	20·993	Arable.
			237	20·838	Arable, &c.
189	·202	Rough pasture.	238	10·850	Arable.
190	·021	Rough pasture.	239	17·680	Arable.
191	3·224	Pasture, &c.	240	10·730	Arable.
192	2·054	Pasture.	241	1·331	Towing path.
193	1·678	Pasture, &c.	242	11·863	Arable.
194	1·616	Pasture, &c.	243	6·936	Pasture, &c.
195	1·281	Pasture, &c.	244	7·592	Arable, &c.
196	1·145	Pasture, &c.	245	1·170	Water.
197	·323	Road.	246	27·708	Arable.
198	1·395	Pasture, &c.	247	6·132	Road.
199	1·231	Pasture, &c.	248	·717	Osiers, &c.
200	·230	House, sheds, &c.	249	6·622	Arable.
201	3·252	House, ornamental ground, &c.	250	6·350	Arable.
			251	2·818	Rough pasture, &c.
202	·086	Houses and gardens.	252	2·612	Osiers, &c.
203	·048	Gardens, &c.	253	7·808	Pasture, &c.
204	8·009	Arable.	254	3·043	Pasture, &c.
205	3·266	Arable.	255	1·384	Pasture, &c.
206	3·385	Pasture, &c.	256	2·616	Pasture, &c.
207	1·106	Pasture.	257	·565	Road.
208	3·715	Pasture, &c.	258	18·165	Railway.
209	·643	Pasture, &c.	259	5·251	Pasture, &c.
210	·228	House and garden.	260	11·478	Pasture, &c.
211	1·679	Pasture.	261	4·505	Pasture, &c.
212	8·214	Pasture, &c.	262	1·712	Pasture, &c.
213	·361	Sheds, yard, &c.	263	8·804	Pasture, &c.
214	3·522	Chalk pit.	264	4·230	Pasture, &c.
215	9·224	Arable, &c.	265	3·206	Pasture, &c.
216	·872	Houses, garden, &c.	266	7·496	Pasture, &c.
217	·477	House and garden.	267	7·955	Pasture, &c.
218	2·225	Sheds, rough pasture, &c.	268	4·641	Pasture, &c.
			269	8·264	Pasture, &c.
219	·670	Farmsteading, &c.	270	11·573	Pasture, &c.
220	1·052	Arable.	271	2·324	Towing path.
221	6·921	Sheds, &c.	272	9·045	Pasture, &c.

Digitized by Google

No. on Plan.	Area in Acres.	Remarks.	No. on Plan.	Area in Acres.	Remarks.
273	·888	Water.	292	2·190	Farmsteading, &c.
274	9·844	Pasture, &c.	293	2·706	Pasture.
275	9·432	Pasture, &c.	294	1·852	Road, &c.
276	8·453	Pasture, &c.	295	·358	House, garden, &c.
277	11·896	Pasture, &c.	296	5·567	Arable.
278	11·003	Pasture, &c.	297	2·352	Pasture.
279	6·499	Pasture, &c.	298	1·336	Pasture, &c.
280	15·692	Pasture, &c.	299	·584	Garden.
281	8·946	Pasture, &c.	300	15·045	Pasture, &c.
282	8·407	Pasture, &c.	301	6·617	Pasture, &c.
283	2·109	Pasture, &c.	302	6·770	Pasture, &c.
284	14·842	Pasture, &c.			
285	1·436	Pasture.		2543·005	Area of the numbered part of the Parish.
285a	9·298	Pasture, &c.			
286	36·848	Arable, &c.		2·256	Town of Lewes (part of) unnumbered.
287	24·540	Arable, &c.			
288	3·746	Wood.			
289	6·252	Arable.		2545·261	Total area of the Parish.
290	5·942	Arable.			
291	10·581	Arable.			

RECAPITULATION.

2479·085	Land.
6·619	Water.
29·436	Roads.
30·121	Railway.
2545·261	Total area of the Parish of South Malling, in the County of Sussex.

12·617	Tidal water.	In the Hundred of Ringmer, adjoining the Parish of South Malling.
9·038	Foreshore.	

Digitized by Google

INDEX TO PLACES

IN THE

PARISH OF SOUTH MALLING.

COUNTY OF SUSSEX.

Name of Place.	No. of Sheet. 6-inch scale.	No. of Sheet. 25·344 in. scale.
Bible Bottom -	LIV.	15
Bridgwick Pit (Chalk) - -	"	10
Brook Lane - -	"	14
Chalkham Farm -	"	6
Church Lane -	"	10
Cliffe Hill - -	"	10, 11, 14, 15
Cold Coat - -	"	14, 15
Glebe - - -	"	10
Grey Pit (Chalk)	"	14
Lower Stoneham Farm - -	"	10
Machine Bottom -	"	14
Malling Gate Cottages - -	"	10
Malling Hill -	"	"
Malling House -	"	"
Malling Windmill (Corn) - -	"	"
New Barn - -	"	11
New Pit (Chalk) -	"	10
Old Malling Farm	"	9
Oxteddle Bottom -	"	14, 15
Park Mead - -	"	10, 11
Ranscombe Farm -	LXVII.	3
Ranscombe Hill -	"	2, 3
Ranscombe Holt -	LXVII.	3
River Ouse - -	LIV. LXVII.	6, 9, 10, 14 2, 6, 7
Round the Down -	LIV.	14
Ryderswells -	"	6
Ryderswells Farm	"	6, 10
Saxon Cross -	"	15
Saxon Down -	"	"
Spences - -	"	10
Southerham Farm	"	14
Southerham Pit (Chalk) - -	"	"
St. Michael's Church (Vicarage) - -	"	10
Tannery - -	"	"
The Brooks -	LXVII.	2, 3, 6, 7
The Coombe -	LIV.	10, 14
The Deanery -	"	10
The Levels - -	"	"
The Pells - -	"	"
The Snower -	" LXVII.	14 2
The Vicarage -	LIV.	10
Upper Stoneham Farm - -	"	"
Volunteer Rifle Range - -	"	15

Digitized by Google

Digitized by Google

Digitized by Google

LONDON:
Printed by George E. Eyre and William Spottiswoode,
Printers to the Queen's most Excellent Majesty.
For Her Majesty's Stationery Office.

Digitized by Google

Digitized by Google

DEPÔTS FOR THE SALE OF ORDNANCE MAPS, &c.

ENGLAND AND WALES.

1, Saint Martin's Place, Charing Cross—LONDON.

SCOTLAND.

Ordnance Survey Office, Post-office Buildings—EDINBURGH.

IRELAND.

Ordnance Survey Office, Phœnix Park—DUBLIN.

Digitized by Google

ORDNANCE SURVEY OF ENGLAND.

BOOK OF REFERENCE TO THE PLAN

OF THE

PARISH OF EAST MARDEN

(HUNDRED OF WESTBOURNE AND SINGLETON),

IN THE

COUNTY OF SUSSEX,

CONTAINING 992·773 ACRES.

MAJOR-GENERAL JOHN CAMERON, C.B., R.E., F.R.S.,
DIRECTOR-GENERAL OF THE ORDNANCE SURVEY.

LONDON:
PRINTED BY GEORGE E. EYRE AND WILLIAM SPOTTISWOODE,
PRINTERS TO THE QUEEN'S MOST EXCELLENT MAJESTY.
FOR HER MAJESTY'S STATIONERY OFFICE.

1875.

Price One Shilling.

Digitized by Google

[7142.—50—9/75.]

Digitized by Google

the
inch,
ıre of

each

ok.
e in-

·4.
con-
ouble
o the

niles,

lcales

W
T
T

ont

uent

C.F.
T.C.
C.W.
Def.
T.S.

r the

Digitized by Google

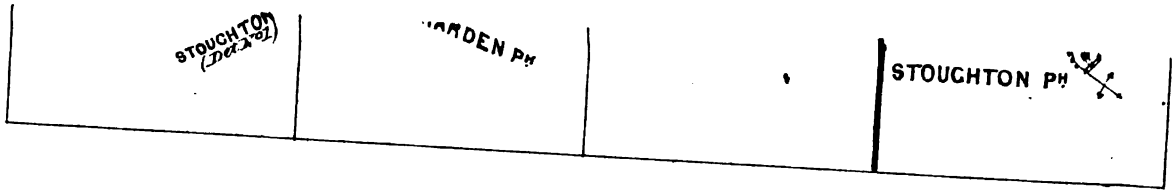

Digitized by Google

EXPLANATORY REMARKS.

The scale of the Parish Plans is the 1-2500th of the actual length on the ground, and is equal to 25·344 inches to a mile, or 3·157 chains to an inch, which is very approximately equal to one square inch to one acre, the square of 1·0018 inch being equal to one acre.

The length of each sheet is 1½ miles, and the width 1 mile, the area of each sheet is therefore 960 acres.

Each enclosure has a reference number to the area which is given in this Book.

The Braces (∫) on the plans are to indicate that the spaces so braced are included under the same reference number.

The Altitudes in feet above the Mean Level of the Sea are written thus—31·4.

The Scale of the Plans of the County is 6 inches to a mile, and each sheet contains the same area as 16 sheets of the Parish Plans. There is therefore a double reference number to each sheet, as VI. 9., the Roman Numerals referring to the County Plans, the Arabic Figures to the Parish Plans.

The dimensions of the sheets on the Six-inch scale being four miles by six miles, the area is twenty-four square miles, equal to 15,360 acres.

The following are the characters employed on the Ordnance Plans on the Scales of 1–2500, and 6 inches to a mile :—

County Names	C	Hundreds or Wards	W
Parishes	P	Townships	T
Extra Parochial	E	Division of Townships	T

Antiquities ..... { ROMAN / Druidical or Saxon / Norman or Subsequent

The descriptions of the boundaries are shown by the following initials :—

Centre of Stream	*C.S.*	Centre of Fence	*C.F.*
Centre of Road	*C.R.*	Top of Cop	*T.C.*
Side of Stream or Drain	*S.S.* or *S.D.*	Centre of Wall	*C.W.*
Root of Hedge	*R.H.*	Defaced	*Def.*
Face of Wall	*F.W.*	Track of Stream	*T.S.*

Undefined ..... *Und.*

Where a change occurs in the boundaries, the symbol [o—o] is used to show the part at which the change takes place.

Digitized by Google

N.B.—To convert Decimal Fractions of an Acre into Roods and Perches, multiply the decimal first by 4 and then by 40, preserving the same number of decimals in the product.

Examples—

A.	R.	P.	Acres.	A.	R.	P.	Acres.
			633·357				527·013
			4				4
			1·428				·052
			40				40
633	1	17	17·120	527	0	2	2·080

TABLE

FOR CONVERTING DECIMAL PARTS OF AN ACRE INTO ROODS AND PERCHES.

Perch.	0 Rood.	1 Rood.	2 Roods.	3 Roods.	Perch.	0 Rood.	1 Rood.	2 Roods.	3 Roods.
0	·000	·250	·500	·750	21	·131	·381	·631	·881
1	·006	·256	·506	·756	22	.137	·387	·637	·887
2	·012	·262	·512	·762	23	·144	·394	·644	·894
3	·019	·269	·519	·769	24	·150	·400	·650	·900
4	·025	·275	·525	·775	25	·156	·406	·656	·906
5	·031	·281	·531	·781	26	·162	·412	·662	·912
6	·037	·287	·537	·787	27	·169	·419	·669	·919
7	·044	·294	·544	·794	28	·175	·425	·675	·925
8	·050	·300	·550	·800	29	·181	·431	·681	·931
9	·056	·306	·556	·806	30	·187	·437	·687	·937
10	·062	·312	·562	·812	31	·194	·444	·694	·944
11	·069	·319	·569	·819	32	·200	·450	·700	·950
12	·075	·325	·575	·825	33	·209	·456	·706	·956
13	·081	·331	·581	·831	34	·212	·462	·712	·962
14	·087	·337	·587	·837	35	·216	·469	·719	·969
15	·094	·344	·594	·844	36	·225	·475	·725	·975
16	·100	·350	·600	·850	37	·231	·481	·731	·981
17	·106	·356	·606	·856	38	·237	·487	·737	·987
18	·112	·362	·612	·862	39	·244	·494	·744	·994
19	·119	·369	·619	·869	40	·250	·500	·750	1·000
20	·125	·375	·625	·875					

Digitized by Google

PARISH OF EAST MARDEN,

IN THE

COUNTY OF SUSSEX—(Western Division).

HUNDRED OF WESTBOURNE AND SINGLETON.

No. on Plan.	Area in Acres.	Remarks.	No. on Plan.	Area in Acres.	Remarks.
1	·340	Road.	37	·158	Pond.
2	3·045	Wood.	38	·256	House and garden.
3	18·374	Pasture and bushes.	39	2·161	Houses, yards, gardens, &c.
4	4·569	Arable, &c.			
5	3·895	Arable, &c.	40	·483	Road.
6	21·509	Arable, &c.	41	1·696	House and gardens.
7	9·679	Arable.	42	11·159	Arable.
8	3·823	Pasture.	43	15·963	Arable.
9	·318	Road.	44	14·215	Arable.
10	12·176	Arable.	45	9·498	Arable, &c.
11	36·338	Wood.	46	9·673	Arable, &c.
12	·715	Wood.	47	11·921	Arable, &c.
13	1·674	Road, &c.	48	16·681	Arable.
14	9·249	Arable.	49	5·056	Wood.
15	4·529	Pasture.	50	10·610	Arable.
16	5·079	Arable, &c.	51	12·673	Arable.
17	6·071	Arable, &c.	52	18·694	Arable.
18	10·713	Pasture, &c.	53	2·038	Road.
19	·229	Wood.	54	11·798	Arable.
20	13·447	Pasture, &c.	55	15·187	Arable.
21	3·978	Pasture, &c.	56	10·348	Arable, &c.
22	2·777	Pasture.	57	14·631	Arable, &c.
23	12·524	Arable.	58	·949	Wood.
24	10·175	Pasture.	59	14·836	Arable.
25	·412	Road.	60	1·061	Wood.
26	·127	Road.	61	1·716	Road.
27	10·512	Arable.	62	·636	Wood.
28	14·062	Arable.	63	6·338	Arable, &c.
29	6·432	Pasture.	64	·432	Road.
30	·662	Road, &c.	65	·833	Wood.
31	5·970	Pasture, &c.	66	167·652	Rough pasture, trees, &c.
32	·338	Road.			
33	3·148	Houses, gardens, ornamental grounds, &c.	67	·739	House, pasture, &c.
			68	25·877	Arable.
			69	25·629	Arable.
34	1·367	Pasture.	70	26·461	Arable.
35	4·443	Arable.	71	12·442	Arable.
36	·226	Church and graveyard.	72	1·027	Wood.
			73	24·249	Arable.

Digitized by Google

No. on Plan.	Area in Acres.	Remarks.
74	·336	Wood.
75	6·940	Arable.
76	·678	Wood.
77	·364	Wood.
78	6·179	Arable.
79	·552	Wood.
80	8·611	Arable.
81	28·799	Wood.
82	29·232	Arable, &c.
83	·288	House and garden.
84	·298	House and garden.
85	21·482	Arable, &c.
86	·186	Road.
87	1·120	Pasture.
	853·766	

RECAPITULATION.

844·882	Land.
8·726	Roads.
·158	Water.
853·766	Area of the Parish of East Marden, exclusive of the detached portion.

PARISH OF EAST MARDEN (DETACHED).

No. on Plan.	Area in Acres.	Remarks.
1	·233	Wood.
2	4·451	Arable, &c.
3	5·010	Arable.
4	4·758	Wood.
5	4·453	Arable, &c.
6	23·176	Arable.
7	14·931	Wood.
8	16·102	Arable.
9	8·628	Arable.
10	10·342	Wood.
11	14·151	Arable.
11a	·070	Road.
12	8·742	Arable.
13	9·848	Arable.
14	·503	Rough pasture.
15	·569	Farmsteading.
16	·641	Road.
17	2·794	Arable.
18	·160	House, &c.
19	·092	Rough pasture, &c.
20	9·353	Arable.
	139·007	

RECAPITULATION.

138·296	Land.
·711	Road.
139·007	Area of the Parish of East Marden (Detached).

RECAPITULATION FOR THE PARISH.

983·178	Land.
·158	Water.
9·437	Roads.
992·773	Total area of the Parish of East Marden, in the County of Sussex.

Digitized by Google

INDEX TO PLACES

IN THE

PARISH OF EAST MARDEN.

COUNTY OF SUSSEX.

Name of Place.	No. of Sheet.		Name of Place.	No. of Sheet.	
	6-inch scale.	25·344 in. scale.		6-inch scale.	25·344 in. scale.
Battines Hill Wood	XXXIII.	16	High Copse -	XLVII.	3
Battine House -	XXXIV.	13	Manor Copse -	XXXIII.	14
Church - -	"	"	New Buildings -	"	"
East Marden -	"	"	National School -	XXXIV.	13
East Marden Farm	"	"			
East Marden Down	"	"	Ramsden Copse -	XLVIII.	1
Hill Barn - -	"	"	Vicarage - -	XXXIV.	13
Horsley Farm -	XLVII.	3			

Digitized by Google

LONDON:
Printed by GEORGE E. EYRE and WILLIAM SPOTTISWOODE,
Printers to the Queen's most Excellent Majesty.
For Her Majesty's Stationery Office.

Digitized by Google

Digitized by Google

DEPÔTS FOR THE SALE OF ORDNANCE MAPS, &c.

ENGLAND AND WALES.

1, Saint Martin's Place, Charing Cross—LONDON.

SCOTLAND.

Ordnance Survey Office, Post-office Buildings—EDINBURGH.

IRELAND.

Ordnance Survey Office, Phœnix Park—DUBLIN.

Digitized by Google

ORDNANCE SURVEY OF ENGLAND.

BOOK OF REFERENCE TO THE PLAN

OF THE

PARISH OF UP MARDEN

(HUNDRED OF WESTBOURNE AND SINGLETON),

IN THE

COUNTY OF SUSSEX,

CONTAINING 2942·571 ACRES.

MAJOR-GENERAL JOHN CAMERON, C.B., R.E., F.R.S.,
DIRECTOR-GENERAL OF THE ORDNANCE SURVEY.

LONDON:
PRINTED BY GEORGE E. EYRE AND WILLIAM SPOTTISWOODE,
PRINTERS TO THE QUEEN'S MOST EXCELLENT MAJESTY.
FOR HER MAJESTY'S STATIONERY OFFICE.

1875.

Price One Shilling.

Digitized by Google

[7142.—50—9/75.]

Digitized by Google

he
h,
of

ch

in-

on-
ble
the

les

ales

W

T

T

ıx

ıent

C.F.
T.C.
C.W.
Def.
T.S.

v the

Digitized by Google



Digitized by Google

EXPLANATORY REMARKS.

The scale of the Parish Plans is the 1-2500th of the actual length on the ground, and is equal to 25·344 inches to a mile, or 3·157 chains to an inch, which is very approximately equal to one square inch to one acre, the square of 1·0018 inch being equal to one acre.

The length of each sheet is 1½ miles, and the width 1 mile, the area of each sheet is therefore 960 acres.

Each enclosure has a reference number to the area which is given in this Book.

The Braces (ʃ) on the plans are to indicate that the spaces so braced are included under the same reference number.

The Altitudes in feet above the Mean Level of the Sea are written thus—31·4.

The Scale of the Plans of the County is 6 inches to a mile, and each sheet contains the same area as 16 sheets of the Parish Plans. There is therefore a double reference number to each sheet, as VI. 9., the Roman Numerals referring to the County Plans, the Arabic Figures to the Parish Plans.

The dimensions of the sheets on the Six-inch scale being four miles by six miles the area is twenty-four square miles, equal to 15,360 acres.

The following are the characters employed on the Ordnance Plans on the Scales of 1-2500, and 6 inches to a mile :—

County Names	C	Hundreds or Wards	W
Parishes	P	Townships	T
Extra Parochial	E	Division of Townships	T

Antiquities ..... { ROMAN / Druidical or Saxon / Norman or Subsequent

The descriptions of the boundaries are shown by the following initials :—

Centre of Stream	*C.S.*	Centre of Fence	*C.F.*
Centre of Road	*C.R.*	Top of Cop	*T.C.*
Side of Stream or Drain ...	*S.S.* or *S.D.*	Centre of Wall	*C.W.*
Root of Hedge	*R.H.*	Defaced	*Def.*
Face of Wall	*F.W.*	Track of Stream	*T.S.*

Undefined ..... *Und.*

Where a change occurs in the boundaries, the symbol [o—o] is used to show the part at which the change takes place.

Digitized by Google

N.B.—To convert Decimal Fractions of an Acre into Roods and Perches, multiply the decimal first by 4 and then by 40, preserving the same number of decimals in the product.

Examples—

			Acres.				Acres.
			633·357				527·013
			4				4
			1·428				·052
			40				40
A.	R.	P.	17·120	A.	R.	P.	2·080
633	1	17		527	0	2	

TABLE

FOR CONVERTING DECIMAL PARTS OF AN ACRE INTO ROODS AND PERCHES.

Perch.	0 Rood.	1 Rood.	2 Roods.	3 Roods.	Perch.	0 Rood.	1 Rood.	2 Roods.	3 Roods.
0	·000	·250	·500	·750	21	·131	·381	·631	·881
1	·006	·256	·506	·756	22	.137	·387	·637	·887
2	·012	·262	·512	·762	23	·144	·394	·644	·894
3	·019	·269	·519	·769	24	·150	·400	·650	·900
4	·025	·275	·525	·775	25	·156	·406	·656	·906
5	·031	·281	·531	·781	26	·162	·412	·662	·912
6	·037	·287	·537	·787	27	·169	·419	·669	·919
7	·044	·294	·544	·794	28	·175	·425	·675	·925
8	·050	·300	·550	·800	29	·181	·431	·681	·931
9	·056	·306	·556	·806	30	·187	·437	·687	·937
10	·062	·312	·562	·812	31	·194	·444	·694	·944
11	·069	·319	·569	·819	32	·200	·450	·700	·950
12	·075	·325	·575	·825	33	·209	·456	·706	·956
13	·081	·331	·581	.831	34	·212	·462	·712	·962
14	·087	·337	·587	·837	35	·216	·469	·719	·969
15	·094	·344	·594	·844	36	·225	·475	·725	·975
16	·100	·350	·600	·850	37	·231	·481	·731	·981
17	·106	·356	·606	·856	38	·237	·487	·737	·987
18	·112	·362	·612	·862	39	·244	·494	·744	·994
19	.119	·369	·619	·869	40	·250	·500	·750	1·000
20	·125	·375	·625	·875					

Digitized by Google

PARISH OF UP MARDEN,

IN THE

COUNTY OF SUSSEX—(Western Division).

HUNDRED OF WESTBOURNE AND SINGLETON.

No. on Plan.	Area in Acres.	Remarks.	No. on Plan.	Area in Acres.	Remarks.
1	8·642	Wood.	38	16·421	Pasture, &c.
2	41·791	Pasture, &c.	39	9·995	Arable, &c.
2a	6·225	Wood.	40	40·757	Arable, &c.
3	48·700	Pasture, rough pasture, ferns, &c.	41	19·464	Arable.
			42	19·850	Arable, &c.
4	1·457	Wood.	43	21·094	Arable, &c.
5	76·791	Arable, &c.	45	26·686	Arable.
6	·160	Wood.	46	1·901	Wood.
7	·921	Wood.	47	20·722	Arable, &c.
8	·437	Wood.	48	16·829	Arable, &c.
9	·096	Road.	49	13·654	Arable, &c.
10	26·593	Pasture, &c.	50	1·466	Road, &c.
11	·875	Pasture.	51	18·902	Arable, &c.
12	·279	Farmsteading.	52	27·276	Arable, &c.
13	22·937	Pasture, &c.	53	11·492	Pasture.
14	1·153	Arable.	54	7·192	Pasture, &c.
15	8·643	Arable, &c.	55	·579	House and garden.
16	6·741	Arable, &c.	56	·145	Pond.
17	1·151	Wood.	57	2·340	Road.
18	39·951	Arable, &c.	58	86·328	Pasture, &c.
19	·628	Road.	59	·526	Road.
20	1·415	Road.	60	16·576	Arable, &c.
21	1·434	Road.	61	5·558	Arable, &c.
22	25·499	Arable, wood, &c.	62	6·928	Arable, &c.
24	8·275	Arable, &c.	63	16·119	Arable.
25	·094	Wood.	64	8·880	Arable, &c.
26	16·728	Arable, &c.	65	3·383	Pasture.
27	6·273	Arable, &c.	66	·221	Wood.
28	·071	Road.	67	12·701	Arable, &c.
29	·344	Arable.	68	1·101	Pasture.
30	15·845	Arable, &c.	69	1·316	Houses, yards, &c.
31	8·293	Wood.	70	·985	House, garden, &c.
32	101·698	Arable.	71	·544	Church and graveyard.
33	2·184	Wood.			
34	58·001	Arable, &c.	72	1·542	Pasture.
35	·921	House, garden, sheds, &c.	73	·120	Pond.
			74	·591	Wood.
36	32·605	Arable.	75	·814	Houses and garden.
37	5·502	Arable.	76	·375	House, garden, &c.

Digitized by Google

No. on Plan.	Area in Acres.	Remarks.	No. on Plan.	Area in Acres.	Remarks.
77	9·137	Pasture, &c.	130	20·868	Arable.
78	·439	Houses, garden, &c.	131	15·785	Arable.
79	·524	Pasture.	132	3·317	Road.
80	2·302	Pasture.	133	2·428	Pasture.
81	17·592	Arable.	135	·364	House, gardens, &c.
82	·878	Wood.	136	15·837	Arable.
83	5·908	Arable, &c.	137	·789	Road.
84	8·589	Arable, &c.	138	14·225	Arable.
85	3·572	Wood.	139	1·156	House, garden, &c.
86	11·078	Arable, &c.	140	18·281	Pasture.
87	·741	House and garden.	141	6·603	Pasture.
88	15·160	Arable, &c.	142	1·948	Pasture.
89	1·387	Wood.	143	4·675	Houses, yards, gardens, &c.
90	2·397	Wood.			
91	26·676	Arable, &c.	144	·287	Houses, garden, &c.
92	·111	Arable.	145	·600	Houses, garden, &c.
93	·348	Arable.	146	9·972	Arable.
94	1·211	Wood.	147	1·166	Arable.
95	·065	Wood.	148	14·623	Pasture.
96	·033	Road.	149	1·279	Houses, garden, &c.
97	·274	House and garden.	150	1·135	Road.
98	·019	Pasture.	151	12·577	Wood.
99	·304	Pasture, &c.	152	24·405	Pasture, &c.
100	·081	Pasture.	153	66·165	Wood, &c.
101	5·603	Arable.	154	5·035	Pasture.
102	24·700	Wood, &c.	155	39·493	Arable.
103	2·126	Road.	156	·510	House, garden, &c.
104	·352	Rough pasture.	157	4·086	Pasture, &c.
105	1·098	Wood.	158	1·508	Pasture.
106	11·556	Arable.	159	20·604	Arable, &c.
107	7·199	Arable.	160	·449	Houses, garden, &c.
108	11·082	Arable.	161	3·927	Arable.
109	5·104	Wood.	162	4·285	Road.
110	8·101	Arable, &c.	163	34·721	Arable, &c.
111	14·408	Arable.	164	6·065	Pasture.
112	9·250	Wood.	165	8·397	Arable, &c.
113	4·748	Arable.	166	28·576	Arable.
114	14·800	Arable.	167	5·730	Pasture, &c.
116	·401	House and garden.	168	·593	House, garden, &c.
117	9·251	Arable.	169	3·852	Pasture.
118	7·360	Arable.	170	35·926	Pasture, &c.
119	·647	Orchard, garden, &c.	171	3·569	Wood.
120	·395	House, garden, &c.	172	80·536	Arable, &c.
121	16·446	Arable, &c.	173	11·955	Wood.
122	·356	Road.	174	1·159	Road.
123	·168	Wood.	175	5·189	Brushwood, &c.
124	·840	Farmsteading.	176	23·815	Arable, &c.
125	2·852	Pasture.	177	6·093	Wood, &c.
126	1·399	Arable.	178	8·236	Pasture, &c.
127	1·495	Road.	179	11·474	Wood.
128	17·716	Arable.	180	2·859	Wood, &c.
129	4·212	Pasture.	181	22·731	Arable, &c.

Digitized by Google

No. on Plan.	Area in Acres.	Remarks.	No. on Plan.	Area in Acres.	Remarks.
182	40·349	Arable and brushwood.	229	5·105	Arable.
			230	9·755	Arable.
183	·359	Houses, garden, &c.	231	13·329	Arable, &c.
184	5·870	Road.	232	·046	Road.
185	1·563	Farmsteading.	233	·665	Farmsteading.
186	1·984	Rough pasture, &c.	234	2·947	Pasture.
187	·177	House and garden.	235	4·067	Arable.
188	20·605	Wood.	236	11·182	Arable, &c.
189	8·706	Arable, &c.	237	6·495	Wood.
190	79·315	Wood.	238	7·240	Arable, &c.
191	15·717	Arable.	239	14·653	Arable, &c.
192	6·772	Arable.	240	26·083	Arable and brushwood.
193	21·923	Brushwood, rough pasture, &c.	241	20·705	Arable, wood, &c.
194	·812	House, garden, &c.	242	9·503	Arable, &c.
195	·879	Wood.	243	12·722	Arable, &c.
196	44·134	Arable, &c.	243a	1·081	Wood.
197	1·295	Rough pasture, &c.	244	2·154	Road.
198	·135	House and garden.	245	·349	Wood.
199	·828	Wood and rough pasture.	246	13·885	Arable.
			247	21·823	Arable, &c.
200	12·012	Arable.	248	15·204	Arable, &c.
201	·854	Road.	249	10·925	Arable, &c.
202	28·834	Arable, &c.	250	46·813	Wood, &c.
203	118·866	Wood and brushwood.	251	19·426	Arable.
204	7·653	Arable, &c.	252	18·755	Arable.
205	13·639	Arable.	253	6·725	Wood, &c.
206	·463	Brushwood.	254	43·349	Ornamental pasture.
207	9·374	Arable.	255	·382	Road.
208	4·239	Road.	255a	·061	Road.
209	2·101	Wood.	256	10·033	Pasture.
210	7·912	Arable and brushwood.	257	5·230	Houses, yards, gardens, &c.
211	·169	Wood.	258	·157	Ornamental pasture, &c.
212	10·996	Arable, &c.			
213	2·329	Wood.	259	2·640	Pasture, &c.
214	7·887	Arable.	260	13·116	Pasture, &c.
215	·439	Brushwood.	261	2·584	Fir plantation.
216	·451	Road.	262	32·663	Arable.
217	9·409	Pasture, &c.	263	22·426	Arable, &c.
218	4·223	Pasture, &c.	264	4·984	Brushwood, &c.
219	4·907	Pasture.	265	·089	Brushwood.
220	11·318	Wood.			
221	11·534	Arable.		2942·571	
222	·494	House, garden, &c.			
223	·838	Farmsteading.			
224	·769	Wood, &c.			
225	·670	Houses, garden, &c.			
226	3·333	Pasture.			
227	12·498	Arable and brushwood.			
228	30·516	Wood.			

Digitized by Google

RECAPITULATION.

Area in Acres.	
2905·578	Land.
36·728	Roads.
·265	Water.
2942·571	Total area of the Parish of Up Marden, in the County of Sussex.

Digitized by Google

INDEX TO PLACES

IN THE

PARISH OF UP MARDEN.

COUNTY OF SUSSEX.

Name of Place.	No. of Sheet.		Name of Place.	No. of Sheet.	
	6-inch scale.	25·344 in. scale.		6-inch scale.	25·344 in. scale.
Apple Down -	XXXIII.	16	Old Locksash -	XLVII.	3
Busto - -	XLVII.	3	Post Office -	"	"
Blinkard Copse -	"	4	Pitlands Farm -	"	4
Dolly's Cottage -	"	"	St. Michael's Church - -	XXXIII.	16
Dolly's Hanger -	"	"	Shortleys Copse -	XLVII.	2
Fernbeds Farm -	XXXIII.	12	Stripeshill Copse -	"	4
Fernbeds Down -	"	"	Telegraph House -	XXXIII.	16
Grub Copse -	XLVII.	3	Telegraph Hill -	"	"
Grevitts Copse -	"	4	Up Marden - -	"	"
Handle Down -	XXXIII.	12	Up Marden House	"	"
Haslett Copse -	XLVII.	4	West Marden -	XLVII.	3
Lodge Farm -	"	3	West Marden Copse	"	"
Lower Farm -	"	4	Watergate Hanger	"	7
Locksash Farm -	"	"	Watergate Park -	"	8
Lowerfarm Copse -	"	"	Watergate House -	"	"
Lyecommon -	"	"	Warren Copse -	"	"
Nore Down -	"	3			

Digitized by Google

Digitized by Google

Digitized by Google

LONDON:
Printed by GEORGE E. EYRE and WILLIAM SPOTTISWOODE,
Printers to the Queen's most Excellent Majesty.
For Her Majesty's Stationery Office.

Digitized by Google

Digitized by Google

DEPÔTS FOR THE SALE OF ORDNANCE MAPS, &c.

ENGLAND AND WALES.

1, Saint Martin's Place, Charing Cross—LONDON.

SCOTLAND.

Ordnance Survey Office, Post-office Buildings—EDINBURGH.

IRELAND.

Ordnance Survey Office, Phœnix Park—DUBLIN.

Digitized by Google

ORDNANCE SURVEY OF ENGLAND.

BOOK OF REFERENCE TO THE PLAN

OF THE

PARISH OF MARESFIELD

(HUNDRED OF RUSHMONDEN),

IN THE

COUNTY OF SUSSEX,

CONTAINING 8131·726 ACRES.

MAJOR-GENERAL JOHN CAMERON, C.B., R.E., F.R.S.,
DIRECTOR-GENERAL OF THE ORDNANCE SURVEY.

LONDON:
PRINTED BY GEORGE E. EYRE AND WILLIAM SPOTTISWOODE,
PRINTERS TO THE QUEEN'S MOST EXCELLENT MAJESTY.
FOR HER MAJESTY'S STATIONERY OFFICE.

1875.

Price Two Shillings and Sixpence.

Digitized by Google

Digitized by Google

ORDNANCE SURVEY OF ENGLAND.

BOOK OF REFERENCE TO THE PLAN

OF THE

PARISH OF MARESFIELD

(HUNDRED OF RUSHMONDEN),

IN THE

COUNTY OF SUSSEX,

CONTAINING 8131·726 ACRES.

MAJOR-GENERAL JOHN CAMERON, C.B., R.E., F.R.S.,
DIRECTOR-GENERAL OF THE ORDNANCE SURVEY.

LONDON:
PRINTED BY GEORGE E. EYRE AND WILLIAM SPOTTISWOODE,
PRINTERS TO THE QUEEN'S MOST EXCELLENT MAJESTY.
FOR HER MAJESTY'S STATIONERY OFFICE.

1875.

Price Two Shillings and Sixpence.

Digitized by Google

[7142.—50.—12/75.]

Digitized by Google

ı the
inch,
are of

each

ook.
ıre in-

l·4.
ıt con-
double
to the

miles,

Scales

... W
... *T*
... *T*

tom

equent

:—

.... *C.F.*
.... *T.C.*
.. *C.W.*
.... *Def.*
.... *T.S.*

how the

Digitized by Google

ORDNANCE SURVEY OF ENGLAND

PARISH OF MARESFIELD

Co SUSSEX

INDEX TO THE SHEETS

Published on the Scale of $\frac{1}{2500}$ *or 25·344 Inches to a Mile*

Scale of this Index One Inch to a Mile.

XVI.5.	XVI.6.	XVI.7.	

Digitized by Google

EXPLANATORY REMARKS.

The scale of the Parish Plans is the 1-2500th of the actual length on the ground, and is equal to 25·344 inches to a mile, or 3·157 chains to an inch, which is very approximately equal to one square inch to one acre, the square of 1·0018 inch being equal to one acre.

The length of each sheet is 1½ miles, and the width 1 mile, the area of each sheet is therefore 960 acres.

Each enclosure has a reference number to the area which is given in this Book.

The Braces (∫) on the plans are to indicate that the spaces so braced are included under the same reference number.

The Altitudes in feet above the Mean Level of the Sea are written thus—31·4.

The Scale of the Plans of the County is 6 inches to a mile, and each sheet contains the same area as 16 sheets of the Parish Plans. There is therefore a double reference number to each sheet, as VI. 9., the Roman Numerals referring to the County Plans, the Arabic Figures to the Parish Plans.

The dimensions of the sheets on the Six-inch scale being four miles by six miles, the area is twenty-four square miles, equal to 15,360 acres.

The following are the characters employed on the Ordnance Plans on the Scales of 1–2500, and 6 inches to a mile :—

County Names	C	Hundreds or Wards	W
Parishes	P	Townships	T
Extra Parochial	E	Division of Townships	T

Antiquities ..... { ROMAN / Druidical or Saxon / Norman or Subsequent

The descriptions of the boundaries are shown by the following initials :—

Centre of Stream	*C.S.*	Centre of Fence	*C.F.*
Centre of Road	*C.R.*	Top of Cop	*T.C.*
Side of Stream or Drain ...	*S.S.* or *S.D.*	Centre of Wall	*C.W.*
Root of Hedge	*R.H.*	Defaced	*Def.*
Face of Wall	*F.W.*	Track of Stream	*T.S.*

Undefined ..... *Und.*

Where a change occurs in the boundaries, the symbol [o—o] is used to show the part at which the change takes place.

Digitized by Google

N.B.—To convert Decimal Fractions of an Acre into Roods and Perches, multiply the decimal first by 4 and then by 40, preserving the same number of decimals in the product.

Examples—

	Acres.		Acres.
	633·357		527·013
	4		4
	1·428		·052
	40		40
A. R. P.	17·120	A. R. P.	2·080
633 1 17		527 0 2	

TABLE

FOR CONVERTING DECIMAL PARTS OF AN ACRE INTO ROODS AND PERCHES.

Perch.	0 Rood.	1 Rood.	2 Roods.	3 Roods.	Perch.	0 Rood.	1 Rood.	2 Roods.	3 Roods.
0	·000	·250	·500	·750	21	·131	·381	·631	·881
1	·006	·256	·506	·756	22	.137	·387	·637	·887
2	·012	·262	·512	·762	23	·144	·394	·644	·894
3	·019	·269	·519	·769	24	·150	·400	·650	·900
4	·025	·275	·525	·775	25	·156	·406	·656	·906
5	·031	·281	·531	·781	26	·162	·412	·662	·912
6	·037	·287	·537	·787	27	·169	·419	·669	·919
7	·044	·294	·544	·794	28	·175	·425	·675	·925
8	·050	·300	·550	·800	29	·181	·431	·681	·931
9	·056	·306	·556	·806	30	·187	·437	·687	·937
10	·062	·312	·562	·812	31	·194	·444	·694	·944
11	·069	·319	·569	·819	32	·200	·450	·700	·950
12	·075	·325	·575	·825	33	·209	·456	·706	·956
13	·081	·331	·581	.831	34	·212	·462	·712	·962
14	·087	·337	·587	·837	35	·216	·469	·719	·969
15	·094	·344	·594	·844	36	·225	·475	·725	·975
16	·100	·350	·600	·850	37	·231	·481	·731	·981
17	·106	·356	·606	·856	38	·237	·487	·737	·987
18	·112	·362	·612	·862	39	·244	·494	·744	·994
19	.119	·369	·619	·869	40	·250	·500	·750	1·000
20	·125	·375	·625	·875					

Digitized by Google

PARISH OF MARESFIELD,

IN THE

COUNTY OF SUSSEX—(Eastern Division).

HUNDRED OF RUSHMONDEN.

No. on Plan.	Area in Acres.	Remarks.	No. on Plan.	Area in Acres.	Remarks.
1	42·871	Bushes, rough pasture, &c.	35	·358	Houses, garden, wood, &c.
2	·242	Houses, garden, &c.	36	·871	Pasture, house, and yards.
3	·965	Rough pasture.			
4	1·051	Arable.	37	1·931	Pasture and wood.
5	·824	House, gardens, pond, &c.	38	2·266	Pasture and wood.
			39	·332	Gardens, yards, &c.
6	·275	Houses, yards, gardens, &c.	40	·970	Pasture.
			41	1·335	Rough pasture.
7	·256	Garden.	42	1·049	Pasture.
8	·149	Garden.	43	·976	Pasture.
9	1·544	Pasture.	44	1·701	Wood.
10	·672	Pasture.	45	·760	Wood.
11	·073	Wood.	46	·281	Road.
12	·342	Pasture.	47	2·465	Houses, yards, gardens, orchard, &c.
13	·570	Wood.			
14	5·121	Pasture.	48	·555	Houses, yards, garden, &c.
15	12·491	Pasture, rough pasture, wood, &c.	49	1·074	Ornamental ground, &c.
16	3·800	Orchard, &c.			
17	2·193	Wood, &c.	50	·974	Houses, yards, garden, pasture, &c.
18	·171	Pond.			
19	3·045	Wood, &c.	51	2·670	Pasture, orchard, &c.
20	10·902	Arable, house, &c.	52	·308	Houses, gardens, ornamental ground, &c.
21	9·525	Pasture, wood, &c.			
22	28·846	Pasture, trees, &c.	53	1·298	Pasture.
23	2·397	Wood.	54	·504	Orchard.
24	·786	Yards and sheds.	55	·620	Pasture.
25	14·073	Arable, &c.	56	2·647	Wood, &c.
26	13·675	Wood.	57	14·840	Ornamental ground, &c.
27	1·657	Wood, &c.			
28	3·342	Ornamental ground, &c.	57a	2·824	Houses, wood, ornamental ground, &c.
29	1·367	Wood, &c.	58	19·259	Ornamental ground, &c.
30	2·406	Pasture and wood.			
31	3·812	Pasture and wood.	59	·087	Wood.
32	3·514	Wood, &c.	60	3·971	Arable.
33	·234	Pasture and wood.	61	1·050	Nursery and wood.
34	·069	Pasture.	62	1·885	Pasture.

Digitized by Google

PARISH OF MARESFIELD.

No. on Plan.	Area in Acres.	Remarks.	No. on Plan.	Area in Acres.	Remarks.
63	2·582	Road.	103a	1·230	Ornamental ground, &c.
63a	·361	House, yards, garden, orchard, &c.	103b	·503	Houses, yards, gardens, orchard, &c.
64	2·461	Pasture.	104	·460	Ornamental ground, &c.
65	·880	Pasture and wood.	104a	·100	Wood.
66	1·928	Pasture, &c.	105	22·757	Pasture, trees, &c.
67	·752	Pasture.	106	29·990	Wood.
68	1·109	House, yards, garden, orchards, &c.	107	596·278	Rough pasture, trees, &c.
69	2·098	Pasture.	108	19·435	Rough pasture and trees.
70	1·470	Pasture.	109	6·561	Arable and wood.
71	4·288	Arable and wood.	110	9·636	Wood.
72	53·300	Rough pasture, &c.	111	5·368	Arable, yard, &c.
73	1·586	Pasture and orchard.	112	49·610	Wood, &c.
74	1·175	Pasture.	113	·480	Arable.
75	1·808	Pasture and trees.	114	7·874	Pasture.
76	1·354	House, yards, gardens, orchard, pasture, &c.	115	10·114	Pasture, yard, &c.
77	·610	Pasture.	115a	·257	Road.
78	·789	Road, &c.	116	1·240	Houses, yards, garden, &c.
79	5·808	Arable and wood.	117	4·190	Wood, &c.
80	2·671	Pasture, &c.	118	14·536	Wood.
81	2·445	Pasture, &c.	119	47·150	Arable, rough pasture, &c.
82	4·290	Pasture, wood, &c.	120	100·464	Wood, &c.
83	·509	Road, &c.	121	9·012	Arable.
84	1·082	Wood.	122	·237	Pond.
85	2·133	Pasture, &c.	123	15·637	Arable, &c.
86	3·170	Arable and wood.	124	3·649	Wood, &c.
87	·723	Houses, yards, garden, pasture, &c.	125	52·362	Wood, &c.
88	3·503	Arable and wood.	125a	2·488	Pasture, &c.
89	3·824	Pasture.	126	11·967	Arable, &c.
90	4·025	Arable and wood.	126a	2·769	Pasture, &c.
91	·454	Pasture.	127	3·446	Pasture, &c.
92	2·574	Pasture, &c.	128	·597	Yards, sheds, &c.
93	296·962	Wood.	129	1·360	Wood, &c.
93a	14·450	Rough pasture, &c.	130	9·924	Houses, yards, ornamental ground, &c.
94	1·218	Road.	131	3·663	Road, &c.
95	56·366	Rough pasture, &c.	132	6·548	Ornamental ground, &c.
96	3·664	Wood, &c.	133	5·182	Ornamental ground, &c.
97	·906	Wood.	134	12·902	Ornamental ground, &c.
98	2·832	Pasture and trees.	135	1·825	Wood, &c.
99	·364	Orchard and pasture.	136	3·068	Orchard.
100	2·531	Pasture.	137	2·806	Gardens and orchards.
101	5·708	Arable and wood.	138	4·434	Pasture, &c.
102	1·689	Pasture.			
102a	·540	Road.			
102b	·758	Houses, gardens, ornamental ground, yards, &c.			
103	3·047	Ornamental ground, &c.			

Digitized by Google

No. on Plan.	Area in Acres.	Remarks.	No. on Plan.	Area in Acres.	Remarks.
139	·292	Road.	182	8·247	Arable and wood.
140	9·302	Arable, &c.	183	7·488	Arable.
141	4·224	Wood, &c.	184	1·157	Rough pasture, &c.
142	9·451	Arable, house, yard, wood, &c.	185	5·095	Pasture and wood.
			186	8·012	Pasture and wood.
143	5·247	Arable, wood, &c.	187	·620	Rough pasture, &c.
144	4·682	Houses, yards, garden, pasture, &c.	188	6·003	Arable, wood, &c.
			189	6·023	Arable and wood.
145	1·376	Wood, yard, &c.	190	4·881	Pasture, wood, &c.
146	·370	Wood.	191	2·191	Pasture and wood.
147	6·742	Pasture, &c.	192	1·805	Pasture.
148	6·730	Pasture.	193	3·716	Arable, &c.
149	·359	Wood.	194	4·794	Arable.
150	8·144	Arable, &c.	195	101·836	Wood, &c.
151	11·986	Road.	196	6·525	Arable.
151a	·319	House, yard, garden, &c.	197	9·104	Arable and trees.
			198	189·732	Rough pasture, trees, &c.
152	7·088	Ornamental ground, &c.			
153	·795	Wood.	199	·700	Wood.
154	3·240	Wood, &c.	200	8·882	Arable, rough pasture, and trees.
154a	·444	Wood.			
155	45·744	Wood, &c.	201	1·040	Wood, &c.
156	9·695	Wood.	202	·143	Rough pasture, &c.
157	21·696	Ornamental ground, &c.	202a	·239	Rough pasture, &c.
			202b	·086	Wood.
158	10·458	Arable, &c.	203	2·577	Arable, &c.
159	·970	Wood.	204	4·220	Arable and wood.
160	3·483	Wood.	204a	2·953	Road, &c.
161	12·162	Wood, &c.	205	·458	Houses, yards, gardens, pasture, &c.
162	6·119	Wood.			
163	1·470	Wood.	206	·370	Arable.
164	·267	Pasture.	207	1·654	Arable, &c.
165	3·482	Wood, &c.	208	4·542	Arable and wood.
166	1·636	Pasture.	209	18·188	Arable, &c.
167	1·813	Pasture and wood.	210	5·146	Arable, &c.
167a	·645	Pasture.	211	2·447	Arable.
168	·645	House, yard, garden, &c.	212	·678	Houses, yards, gardens, trees, &c.
169	52·201	Rough pasture, &c.	213	2·290	Pasture, &c.
170	20·260	Wood, &c.	214	3·169	Arable, &c.
171	5·942	Wood.	215	1·416	Orchard.
172	2·504	Pasture.	216	6·534	Wood.
173	1·564	Arable, &c.	217	2·377	Pasture, &c.
174	·400	Pasture.	218	·145	Houses, garden, &c.
175	1·030	Pasture, orchards, &c.	219	·822	Arable.
176	3·029	Arable, &c.	220	3·214	Pasture, wood, &c.
177	1·679	Wood.	221	2·512	Arable.
178	7·908	Rough pasture, &c.	222	1·026	Houses, gardens, pasture, &c.
179	4·952	Arable, &c.			
180	6·824	Wood.	223	3·665	Pasture.
181	2·136	Houses, yards, garden, orchards, &c.	224	1·490	Pasture.
			225	5·687	Arable and wood.

Digitized by Google

No. on Plan.	Area in Acres.	Remarks.	No. on Plan.	Area in Acres.	Remarks.
226	2·160	Pasture.	268a	·462	Road.
227	3·518	Arable.	269	1·316	Houses, pasture, garden, &c.
228	11·400	Arable.			
229	3·148	Arable, &c.	270	5·916	Arable, &c.
229a	5·292	Road, &c.	271	1·813	Pasture.
230	30·650	Wood, &c.	272	·103	Houses, garden, &c.
231	5·238	Pasture, wood, &c.	273	1·000	Arable and wood.
232	·378	Houses, garden, &c.	274	·209	Pasture.
233	4·220	Arable, &c.	275	·300	Garden.
234	·767	Houses, yards, garden, &c.	275a	·568	Pasture.
			276	·284	House, garden, &c.
235	1·636	Arable.	277	3·000	Pasture, &c.
236	·650	Pasture.	278	·269	Road.
237	3·630	Arable, &c.	279	2·524	Pasture and trees.
238	·303	Houses, yards, garden, &c.	280	5·347	Arable, &c.
			281	5·492	Arable.
239	·180	Road.	282	3·044	Pasture and wood.
240	·568	Houses, yards, gardens, &c.	283	2·137	Pasture and wood.
			284	1·920	Hop garden, &c.
241	1·735	Pasture.	285	1·164	Wood.
242	3·073	Pasture, &c.	286	5·007	Arable, &c.
243	4·688	Arable, wood, &c.	287	6·326	Arable.
243a	1·826	Road, &c.	288	2·235	Arable.
244	3·972	Arable and wood.	289	·330	Arable.
245	1·940	Pasture.	290	·816	Arable.
246	10·563	Arable and wood.	291	1·486	Hop garden, &c.
247	1·096	Arable.	292	·302	Wood.
247a	·790	Road.	293	7·481	Arable, &c.
248	·519	Houses, yards, garden, &c.	294	3·366	Houses, yards, orchard, garden, &c.
249	1·200	Pasture.	294a	·097	Pond.
250	1·253	Wood.	295	4·044	Pasture.
251	·497	Pasture.	296	6·499	Arable, &c.
252	3·760	Arable.	297	4·671	Arable.
253	1·675	Arable.	298	5·210	Arable, &c.
254	2·526	Pasture, &c.	299	3·981	Pasture, &c.
255	·795	Orchard.	300	8·433	Arable, &c.
256	2·700	Pasture, &c.	301	9·064	Arable.
257	·920	Houses, yards, gardens, &c.	302	5·051	Arable, wood, &c.
			303	397·549	Rough pasture, &c.
258	3·163	Arable.	303a	3·790	Road.
259	·352	Pasture.	303b	·119	Pasture, &c.
259a	·100	Garden and trees.	303c	·064	Pond.
260	·372	House and pasture.	304	22·948	Rough pasture, &c.
261	·165	Houses, garden, &c.	305	·328	Garden.
262	1·750	Pasture, arable, &c.	305a	·087	House, yard, and road.
263	·478	Rough pasture.			
264	1·494	Arable and wood.	306	4·789	Arable, &c.
265	1·232	Pasture.	307	6·177	Arable, &c.
266	·273	Houses, gardens, &c.	308	1·134	Houses, yards, garden, pasture, &c.
267	·580	Pasture, &c.			
268	1·600	Pasture.	309	2·338	Pasture.

Digitized by Google

No. on Plan.	Area in Acres.	Remarks.	No. on Plan.	Area in Acres.	Remarks.
310	1·519	Arable.	351	1·531	Wood.
311	1·666	Pasture, &c.	351a	5·716	Road, &c.
312	1·619	Arable, house, &c.	352	4·561	Arable and wood.
313	2·972	Pasture.	353	14·529	Wood, &c.
314	2·422	Rough pasture, &c.	353a	·626	Pasture, &c.
315	3·247	Houses, gardens, ornamental ground, yards, &c.	354	10·047	Arable and wood.
			355	46·577	Wood, &c.
			355a	1·500	Road, &c.
316	·810	Pasture.	356	3·346	Arable and wood.
316a	·163	Pasture.	357	1·311	Pasture, &c.
317	1·055	Pasture, &c.	357a	1·879	Wood, rough pasture, &c.
318	1·992	Pasture.			
319	3·576	Arable.	358	2·794	Road.
320	2·400	Arable.	358a	·274	Pasture.
321	2·579	Arable.	358b	·200	Wood.
322	5·696	Arable.	358c	2·039	Wood, rough pasture, &c.
323	136·338	Wood, &c.			
324	4·317	Arable.	359	·645	Houses, yards, garden, trees, &c.
325	6·264	Arable.			
326	11·815	Arable.	360	1·860	Pasture, sheds, &c.
327	6·396	Pasture, &c.	361	·751	Houses, garden, ornamental ground, yards, &c.
328	3·409	Pasture, &c.			
328a	·092	Pasture, &c.			
329	·449	House, sheds, gardens, &c.	362	1·518	Pasture and wood.
			363	9·864	Pasture and wood.
330	3·982	Arable.	364	3·552	Arable and wood.
331	·130	Garden, waste, &c.	365	5·017	Arable.
331a	·084	Houses and garden.	365a	2·364	Arable.
332	5·663	Pasture, &c.	366	2·301	Pasture.
333	3·607	Wood.	367	3·602	Pasture.
334	11·388	Arable and wood.	368	5·062	Arable.
335	4·925	Arable, &c.	368a	1·645	Pasture, &c.
336	9·950	Arable, &c.	369	·680	Hop garden.
337	11·512	Arable and wood.	370	3·085	Wood, &c.
338	1·517	Pasture.	371	6·829	Arable.
339	1·165	Houses, yards, garden, orchard, pasture, &c.	372	·272	House, yard, garden, &c.
			373	3·463	Pasture and wood.
340	2·522	Pasture.	374	3·760	Pasture and wood.
341	·119	House and garden.	375	1·793	Arable and wood.
342	2·208	Arable, &c.	376	5·498	Pasture and wood.
343	2·213	Hop garden and wood.	377	1·065	House, yards, pasture, &c.
344	1·456	House, garden, arable, &c.	378	·586	Church, graveyard, &c.
			379	6·551	Pasture.
345	1·242	Houses, garden, &c.	379a	·952	Pasture.
346	·222	Shed and yard.	380	10·258	Pasture, wood, &c.
347	5·927	Arable.	381	1·654	Pasture.
347a	2·752	Wood, &c.	381a	·957	Road.
348	4·881	Arable, &c.	382	1·481	Pasture, &c.
349	1·515	Wood.	383	2·929	Houses, yards, garden, orchard, ornamental ground, &c.
350	6·194	Arable and wood.			

Digitized by Google

No. on Plan.	Area in Acres.	Remarks.	No. on Plan.	Area in Acres.	Remarks.
384	2·730	Arable, &c.	420	1·380	Pasture, &c.
385	4·618	Pasture.	421	6·912	Arable.
386	·146	Houses, yard, garden, &c.	422	4·615	Wood, &c.
			423	1·173	Hop garden.
387	5·574	Pasture.	424	8·947	Arable and wood.
388	·290	Yard and sheds.	425	11·635	Arable and wood.
389	·953	Pasture, houses, garden, and yards.	425a	1·481	Road, &c.
			426	34·709	Wood, &c.
390	·872	House, orchard, garden, pasture, &c.	427	·473	House, garden, pasture, &c.
391	3·494	Pasture, &c.	428	1·817	Wood.
392	2·399	Pasture.	429	3·665	Arable, &c.
393	3·847	Houses, yards, gardens, orchard, ornamental ground, &c.	430	4·710	Arable, &c.
			431	7·253	Hop garden.
			432	18·090	Arable, &c.
394	·352	Houses, yards, gardens, &c.	433	4·613	Arable, &c.
			433a	·402	Pasture.
394a	1·495	Pasture, &c.	434	1·071	Hop garden.
395	2·450	Pasture, trees, &c.	435	1·631	Arable, &c.
396	·983	Houses, yards, gardens, pasture, trees, &c.	435a	·518	Road.
			436	·979	Arable.
			437	2·835	Hop garden, &c.
397	·405	Houses, yards, gardens, &c.	438	1·321	Arable.
			439	·589	Houses, yards, garden, orchard, &c.
398	1·957	Houses, yards, garden, arable, trees, &c.	440	1·398	Pasture.
398a	·402	Pasture.	441	1·334	Arable.
399	2·587	Arable and wood.	442	1·069	Nursery.
400	6·961	Arable.	443	·623	Houses, yards, gardens, trees, &c.
401	2·557	Arable.			
401a	·200	Pasture, trees, &c.	444	2·202	Arable, &c.
402	4·321	Wood.	445	·980	Houses, yards, garden, orchards, &c.
403	5·613	Arable.			
404	11·583	Wood, &c.	446	·928	Houses, yards, gardens, &c.
405	3·221	Wood.			
406	2·505	Rough pasture, yards, &c.	447	1·607	Houses, yards, garden, &c.
407	9·480	Arable and wood.	448	·842	Houses, yards, garden, ornamental ground, &c.
408	·955	Houses, yards, garden, orchard, &c.			
409	1·864	Arable, &c.	449	·631	Arable.
410	2·677	Pasture and wood.	450	3·269	Arable, &c.
411	·345	Houses, yards, gardens, &c.	450a	1·505	Road, &c.
			451	·462	Houses, yards, gardens, trees, &c.
412	·797	Pasture.			
413	·636	Arable.	452	·733	Houses, yards, gardens, orchard, &c.
414	·460	Orchard.			
415	1·765	Pasture, yards, &c.	453	·572	Pond.
416	3·829	Arable, &c.	454	1·840	Houses, yards, garden, &c.
417	4·743	Pasture and wood.			
418	2·059	Pasture, &c.	455	1·273	Pasture, &c.
419	19·660	Wood, &c.	456	·918	Pasture.

Digitized by Google

No. on Plan.	Area in Acres.	Remarks.	No. on Plan.	Area in Acres.	Remarks.
457	7·992	Pasture, &c.	483	1·463	Pasture.
458	1·317	Arable.	484	2·395	Pasture.
459	·603	Arable.	485	3·120	Arable, &c.
460	·414	Pasture.	486	1·431	Houses, yards, gardens, orchards, &c.
461	1·840	Arable, house, orchard, yards, &c.	487	3·416	Arable.
461a	·838	Houses, yards, gardens, pasture, &c.	487a	·221	Pasture.
461b	1·585	Houses, yards, garden, trees, &c.	488	15·866	Arable, wood, &c.
462	1·372	Arable, house, &c.	488a	5·476	Wood, rough pasture, &c.
463	2·067	Houses, yards, garden, orchard, &c.	489	4·064	Arable.
464	1·505	Houses, yards, gardens, &c.	490	3·643	Arable.
464a	·686	Road, &c.	491	1·763	Arable.
465	5·035	Nursery, &c.	492	1·443	Arable.
466	1·719	Houses, garden, orchard, &c.	493	800·027	Rough pasture, furze, &c.
467	1·216	Pasture.	494	1·295	Arable, &c.
468	5·029	Pasture.	495	2·273	Arable.
469	2·232	Arable.	496	1·849	Rough pasture, &c.
470	1·923	Rough pasture, &c.	497	3·893	Pasture, &c.
471	·839	Houses, yards, garden, &c.	498	4·224	Pasture and wood.
472	3·320	Pasture, trees, &c.	499	9·533	Arable.
473	3·300	Arable.	500	·875	Arable.
474	·822	Pasture, &c.	501	9·310	Rough pasture, furze, &c.
475	·801	Pasture, &c.	502	·480	Arable.
476	1·221	Houses, yards, gardens, orchard, &c.	503	·300	Houses, yard, garden, &c.
477	1·567	Pasture.	504	·949	Houses, yards, gardens, pasture, &c.
478	1·015	Houses, yards, gardens, pasture, &c.	505	33·320	Wood, &c.
478a	·731	Pasture.	506	·430	Arable, yard, &c.
478b	·261	Arable.	507	·596	House, yards, garden, orchard, &c.
478c	·612	Houses, yards, gardens, pasture, &c.	508	·130	House, yard, and garden.
479	2·682	Houses, yards, gardens, orchards, &c.	509	·926	Houses, yards, gardens, trees, &c.
479a	·461	Pasture, &c.	510	·593	Hop garden.
479b	·222	Pasture.	511	1·847	Pasture.
479c	·537	Pasture.	512	1·833	Pasture.
479d	·342	Pasture, &c.	513	2·542	Pasture.
479e	·506	Pasture.	514	1·483	Wood, &c.
479f	·569	Pasture.	515	·546	Arable.
480	·327	Houses, yards, gardens, &c.	516	1·969	Arable.
480a	·127	Garden.	517	·431	Pasture.
481	·577	Pasture.	518	7·788	Wood.
482	1·080	Houses, yards, gardens, trees, &c.	519	2·664	Pasture.
			520	2·960	Pasture.
			521	1·660	Pasture.
			522	·779	Wood, &c.
			523	2·806	Arable.

Digitized by Google

No. on Plan.	Area in Acres.	Remarks.	No. on Plan.	Area in Acres.	Remarks.
524	3·546	Pasture and wood.	562	·856	Pasture.
525	9·179	Arable, willows, &c.	563	·193	Arable.
526	1·998	Wood.	564	·390	Gardens, yards, &c.
527	·310	Houses and yards.	565	·582	Wood.
528	2·093	Pasture.	566	2·095	Arable, wood, &c.
529	6·545	Pasture and wood.	567	2·652	Pasture and wood.
530	1·251	Houses, yards, garden, orchards, &c.	568	·924	Wood.
530a	·380	Orchard.	569	1·054	Houses, arable, gardens, &c.
531	2·183	Pasture, &c.	570	·739	Wood.
532	·430	Houses, garden, &c.	571	1·100	Arable.
533	·709	House, yards, gardens, wood, &c.	572	·232	Wood.
			573	·806	Hop garden.
534	·120	House, garden, &c.	574	1·525	Arable.
535	1·745	Pasture, &c.	575	1·048	Wood.
536	·360	Houses, yards, garden, &c.	576	·388	Arable.
			577	4·217	Pasture, &c.
537	6·949	Arable and wood.	578	5·231	Arable, wood, &c.
538	2·992	Wood.	579	7·631	Arable, wood, &c.
539	6·230	Houses, arable, &c.	579a	8·542	Road.
540	1·476	Houses, yards, gardens, pasture, &c.	580	1·382	Pasture.
			581	1·275	Pasture, &c.
541	1·333	Houses, yards, gardens, orchard, &c.	581a	1·663	Arable.
			582	2·894	Rough pasture, &c.
542	·498	House, yard, garden, pasture, &c.	583	1·197	Orchard, garden, &c.
			584	·461	Pasture.
543	1·634	Houses, yards, gardens, pasture, &c.	585	·415	Hop garden.
			586	·928	Houses, yards, garden, &c.
544	·371	Arable.			
545	·827	Houses, yards, gardens, &c.	587	2·638	Houses, yards, garden, pasture, &c.
546	2·747	Wood, &c.	588	·519	Houses, yards, gardens, pasture, &c.
547	·944	Pasture.			
548	·992	Pasture.	589	·782	Pasture.
549	1·462	Pasture, &c.	590	·353	Orchard.
550	·949	Rough pasture, &c.	591	4·400	Pasture, rough pasture, &c.
551	1·374	Pasture, wood, &c.			
552	138·192	Rough pasture, furze, bushes, &c.	592	4·990	Arable.
			593	·462	Road, &c.
552a	1·810	Pasture, wood, &c.	594	5·980	Pasture and wood.
553	·353	Pasture.	595	·173	Pasture.
554	4·240	Pasture, &c.	596	·773	Arable.
555	·763	Houses, yards, gardens, &c.	597	·355	Houses, yards, garden, &c.
556	4·234	Arable.	598	·890	Houses, gardens, orchard, &c.
557	1·424	Pasture.			
558	7·137	Wood, rough pasture, &c.	599	·353	Rough pasture, &c.
			600	·800	Pasture and wood.
558a	1·067	Hop garden.	601	1·216	Pasture.
559	2·182	Arable.	602	·756	Houses, yards, gardens, trees, &c.
560	2·667	Pasture.			
561	·322	House, garden, &c.	603	2·455	Pasture, yard, &c.

Digitized by Google

No. on Plan.	Area in Acres.	Remarks.
604	2·612	Wood.
605	8·053	Arable.
606	·425	Houses, yard, garden, orchard, &c.
607	·479	Pasture.
608	4·502	Arable, &c.
609	6·244	Arable, &c.
610	·996	Pasture.
611	·232	House, yard, and orchard.
612	1·473	Houses, pasture, &c.
613	2·903	Orchard.
614	·528	Houses, garden, pasture, orchards, &c.
615	·206	Garden.
615a	·182	Orchard.
616	·475	Pasture.
617	·242	Pond.
618	·830	Sheds, &c.
618a	·687	Road, &c.
618b	·212	Pasture, &c.
619	2·809	Pasture, yard, &c.
620	27·722	Wood, &c.
621	16·652	Pasture, trees, &c.
622	5·701	Houses, yards, gardens, orchard, ornamental ground, &c.
623	8·899	Pasture, &c.
624	1·190	Garden, pasture, &c.
625	·480	Houses, yard, garden, orchard, &c.
626	1·985	Pasture.
627	2·242	Houses, sheds, &c.
628	·140	Pasture.
629	1·320	Pasture.
630	·536	Houses, yards, garden, &c.
631	3·345	Arable and wood.
632	2·858	Hop garden and wood.
633	1·355	Wood.
634	.338	Houses, yards, garden, &c.
635	32·238	Ornamental ground, &c.
635a	·230	House, yard, garden, &c.
636	·709	Pond.
637	·557	Pond.
638	·858	Wood, &c.
639	13·124	Arable and wood.
640	3·006	Pasture, &c.
641	18·830	Arable, wood, yard, &c.
642	5·888	Hop garden and wood.
643	6·636	Wood, &c.
644	1·667	Houses, yards, garden, &c.
645	·362	Road.
646	1·058	Houses, yards, pasture, trees, &c.
647	·812	Houses, yards, garden, pasture, &c.
648	7·595	Arable, wood, &c.
649	6·668	Arable and wood.
650	22·661	Wood, &c.
650a	3·155	Arable and wood.
651	5·724	Arable.
652	1·118	House, gardens, pasture, &c.
653	2·597	Houses, yards, gardens, orchard, &c.
654	·979	Arable, &c.
655	·074	Houses and yards.
656	·126	Arable.
657	·561	House, arable, garden, &c.
658	·472	Houses, yard, gardens, &c.
659	8·655	Arable, &c.
660	·181	Road.
661	3·927	Arable.
662	·985	Pasture, &c.
663	5·979	Water.
664	1·931	Pasture.
665	·270	Houses, yards, gardens, &c.
666	1·322	Orchard, wood, &c.
667	1·540	Pasture and wood.
668	4·760	Arable.
669	·685	Houses, yards, garden, &c.
670	2·071	Arable.
671	2·203	Pasture.
671a	1·213	Wood.
672	2·429	Pasture.
673	2·986	Arable.
674	·481	Nursery.
675	10·321	Arable.
676	·692	Houses, yards, gardens, &c.
677	·386	House, yard, garden, &c.
678	·801	Houses, yards, garden, &c.
679	·591	Houses, yards, garden, &c.

Digitized by Google

No. on Plan.	Area in Acres.	Remarks.	No on Plan.	Area in Acres.	Remarks.
680	·908	Pasture and trees.	720	3·128	Pasture, &c.
681	·751	Houses, yard, garden, &c.	721	3·221	Arable, &c.
682	·317	Houses, yard, garden, &c.	722	20·380	Rough pasture, furze, wood, &c.
683	1·238	Arable and trees.	723	3·513	Pasture, &c.
684	·934	Houses, yards, garden, pasture, &c.	724	3·713	Arable.
685	·500	Houses, yards, gardens, &c.	725	2·189	Pasture, &c.
686	·467	Houses, yards, garden, orchard, &c.	726	·867	Houses, yards, garden, orchard, &c.
687	·900	House,yard,garden,&c.	727	1·986	Arable.
688	·295	Houses, yards, garden, &c.	728	1·581	Pasture.
689	·252	Pasture, &c.	729	·537	Houses, yards, garden, trees, &c.
690	2·895	Arable.	730	·572	Pasture, &c.
691	·299	Houses, yards, gardens, &c.	731	7·502	Pasture.
692	2·407	Arable.	732	·611	Pasture, garden, &c.
693	·189	Pond.	733	·253	Pond.
694	1·505	Pasture, house, &c.	734	1·077	Houses, yards, gardens, orchard, &c.
695	·413	Pasture.	735	1·505	Pasture, &c.
696	·969	Pasture.	736	·278	Pond.
697	2·361	Wood.	737	·370	Wood.
698	·567	Sheds, yards, pasture, &c.	738	32·521	Bushes, rough pasture, &c.
699	7·949	Pasture.	739	1·059	Arable.
700	3·451	Arable and orchard.	740	2·313	Pasture.
700a	2·152	Road.	741	·592	House, yards, garden, &c.
701	·519	Houses, gardens, &c.	742	4·376	Arable and wood.
702	6·703	Pasture, wood, &c.	743	·225	Road.
703	4·365	Pasture, &c.	744	4·023	Rough pasture, wood, &c.
704	3·495	Rough pasture, &c.	745	·989	Arable.
705	·693	House, garden, &c.	746	·988	Hop garden, &c.
706	·792	Orchard and wood.	747	5·360	Pasture, &c.
707	2·007	Hop garden.	748	5·656	Arable.
707a	2·723	Road.	749	1·655	Houses, yards, gardens, &c.
708	·485	Pasture.	750	·442	Orchard.
709	1·775	Bushes, rough pasture, &c.	750a	·597	Arable.
710	·869	Road.	751	4·502	Pasture, &c.
711	·868	Rough pasture and bushes.	752	2·545	Pasture.
712	1·717	Hop garden, &c.	753	7·405	Arable, &c.
713	5·946	Arable.	754	4·637	Pasture, &c.
714	1·257	Pasture, &c.	755	6·192	Arable, &c.
715	1·031	Pasture, &c.	756	2·179	Pasture.
716	3·187	Wood, &c.	757	·632	Wood.
717	5·969	Arable, wood, &c.	758	·241	House, yard, garden, &c.
718	2·865	Pasture.	759	1·112	Arable.
719	·712	Houses, yards, garden, orchard, &c.	760	·345	Houses, yard, garden, &c.

Digitized by Google

No. on Plan.	Area in Acres.	Remarks.	No. on Plan.	Area in Acres.	Remarks.
761	1·219	Pasture.	802	·109	Pond.
762	2·091	Road.	803	·531	Garden and trees.
763	1·522	Rough pasture, &c.	804	29·237	Nursery, &c.
764	7·708	Pasture, wood, &c.	804a	·126	Nursery, &c.
765	5·390	Hop garden, wood, &c.	805	·236	House, yard, garden, &c.
766	6·680	Pasture.			
767	8·238	Arable.	806	1·849	Pasture, &c.
768	8·392	Pasture.	807	2·568	Pasture and trees.
768a	·649	Pasture and trees.	808	14·136	Arable.
769	13·501	Arable and wood.	809	8·411	Pasture and trees.
770	1·720	Pasture, wood, &c.	810	·810	Road, &c.
771	4·122	Pasture, wood, &c.	811	9·512	Arable.
772	15·212	Wood, &c.	812	34·160	Nursery.
773	·422	Houses, yard, garden, &c.	812a	1·894	Pasture.
			813	11·289	Arable, &c.
774	2·678	Pasture.	814	4·061	Pasture, &c.
774a	12·818	Road, &c.	815	6·269	Pasture and wood.
775	1·848	Arable.	816	11·334	Pasture, trees, &c.
776	4·581	Arable.	817	26·801	Arable.
777	·656	House, wood, gardens, &c.	818	4·853	Road.
			819	49·596	Wood, &c.
778	·774	Houses, yard, garden, &c.	820	8·591	Pasture, trees, &c.
			821	4·247	Houses, yards, pasture, &c.
779	·799	Houses, yards, gardens, &c.	822	·210	Pond.
780	·313	Gardens.	823	1·405	Houses, yards, garden, orchard, pasture, &c.
781	·512	Pasture, &c.			
782	6·516	Arable, &c.			
783	9·943	Pasture, rocks, &c.	824	9·727	Pasture, &c.
784	5·811	Arable.	825	·293	Wood.
785	1·237	Wood.	826	1·535	Pasture.
786	·888	Nursery.	827	·412	Houses, yards, garden, &c.
787	2·028	Nursery, &c.			
788	·812	Wood, &c.	828	17·902	Arable, wood, &c.
789	12·726	Arable, wood, &c.	829	55·190	Arable, wood, &c.
790	16·869	Wood, &c.	830	19·717	Pasture, wood, stream, &c.
790a	·223	Garden.			
791	8·101	Marsh.	831	1·346	Pasture.
792	3·023	Pasture, &c.	832	1·066	Pasture, &c.
793	6·144	Wood, &c.	833	·354	Houses, garden, &c.
794	7·012	Arable, &c.	834	8·151	Arable.
794a	·686	Wood.	835	11·307	Wood.
795	·815	Houses, yards, gardens, &c.	836	10·704	Pasture, trees, &c.
			837	2·305	Wood.
796	·140	Pond.	838	·355	House, yard, garden, &c.
797	8·223	Rough pasture, pasture, &c.			
			839	30·610	Arable and wood.
798	·932	Pasture, &c.	840	16·837	Wood, &c.
799	·468	Houses, yards, &c.	841	3·590	Wood.
800	1·547	Wood, pasture, &c.	842	31·125	Arable.
801	3·975	Houses, yards, pasture, &c.	843	18·365	Arable.
			844	·703	Wood.

Digitized by Google

No. on Plan.	Area in Acres.	Remarks.	No. on Plan.	Area in Acres.	Remarks.
845	4·890	Wood.	883	2·753	Houses, yards, ornamental ground, &c.
846	4·193	Wood, &c.	884	·241	Ornamental ground, &c.
847	11·467	Arable, &c.	885	·433	Ornamental ground, &c.
848	2·595	Wood, &c.	886	1·209	Houses, yards, pasture, &c.
849	25·811	Ornamental ground, &c.	887	·275	Yard.
850	6·861	Wood, houses, &c.	888	58·489	Ornamental ground, &c.
851	5·172	Road, &c.	889	7·397	Arable, &c.
852	6·411	Water.	890	3·294	Hop garden and wood.
853	20·357	Wood, &c.	891	·921	Houses, yard, garden, wood, &c.
854	11·796	Arable.	892	1·046	Pasture.
855	4·716	Ornamental ground.	893	2·383	Pasture and wood.
856	·125	Pond.	894	3·547	Pasture and stream.
857	6·685	Wood, &c.	895	20·988	Wood, &c.
858	4·754	Pasture.	896	27·087	Arable.
859	1·808	Pasture, trees, &c.	897	·184	Wood.
860	·142	House, yard, garden, &c.	898	36·978	Arable, &c.
861	2·645	Pasture, wood, &c.	899	13·241	Arable, wood, &c.
862	17·974	Arable, wood, &c.	900	20·988	Ornamental ground, &c.
863	·700	Pasture, &c.	901	1·529	Water.
864	22·870	Arable, wood, &c.	902	40·834	Ornamental ground, &c.
865	·316	Garden.	902a	8·023	Road.
866	2·262	Houses, yards, pasture, &c.	902b	·746	Wood.
867	·096	Pond.	903	·610	Houses, yards, garden, &c.
868	35·260	Ornamental ground, &c.	904	2·779	Pasture, &c.
868a	·101	Pond.	905	·236	House, yard, garden, &c.
869	2·637	Houses, yards, gardens, orchard, &c.	906	1·993	Houses, garden, ornamental ground, yard, &c.
869a	2·495	Wood, &c.	907	·632	Church, graveyard, &c.
870	31·806	Ornamental ground, &c.	908	1·567	Houses, yards, gardens, &c.
871	3·440	Pasture, &c.	909	2·265	Houses, yards, gardens, pasture, &c.
872	3·606	Wood.	910	2·441	Houses, yards, gardens, pasture, &c.
872a	1·034	Hop garden.	911	·552	Graveyard.
873	·359	Yards and sheds.	912	·234	Garden.
874	·481	House, yard, garden, &c.	913	·272	Wood.
875	6·724	Pasture, &c.	914	3·818	Pasture and trees.
876	1·061	Pasture, &c.			
877	2·654	Pasture, &c.			
878	5·106	House, yard, pasture, &c.			
879	6·787	Pasture.			
879a	·345	Pond.			
880	·096	Pond.			
881	·130	Pond.			
882	24·104	Ornamental ground, &c.			

Digitized by Google

No. on Plan.	Area in Acres.	Remarks.	No. on Plan.	Area in Acres.	Remarks.
915	4·479	Pasture.	953	·813	Houses, yards, gardens, &c.
915a	·375	Houses, yard, garden, &c.	954	1·584	House, yards, orchard, &c.
916	11·054	Arable, wood, &c.			
917	11·051	Arable.	955	19·706	Pasture, wood, furze, &c.
918	1·172	Hop garden.			
919	7·715	Pasture, trees, &c.	956	·835	Pasture.
920	1·459	Houses, yards, gardens, wood, &c.	957	6·116	Hop garden and wood.
921	5·908	Houses, yards, pasture, &c.	958	5·499	Pasture, marsh, &c.
			959	7·342	Wood, &c.
922	·175	Pond.	960	1·542	Pasture, &c.
923	·311	Pond.	961	5·704	Arable.
924	·890	Houses, garden, pasture, &c.	962	·348	Houses, yards, &c.
			963	3·424	Pasture, &c.
925	11·571	Arable.	964	·279	House, yard, garden, &c.
926	2·017	Pasture.			
927	·884	Houses, yards, garden, orchard, &c.	965	17·525	Pasture, &c.
			966	·590	Orchard.
928	19·586	Arable, &c.	967	20·625	Pasture, trees, &c.
929	3·290	Rough pasture, &c.	968	·287	House, yard, garden, &c.
930	2·306	Road, &c.			
931	2·302	Rough pasture, &c.	969	17·154	Pasture, furze, &c.
932	1·194	Houses, yards, garden, &c.	969a	·017	Arable and wood.
			969b	·016	Wood.
933	5·772	Pasture, rough pasture, &c.	970	·247	Pond.
			971	6·871	Pasture, furze, &c.
934	12·332	Pasture, &c.	972	·191	Gravel pit.
935	9·060	Arable, &c.	973	17·360	Wood.
936	1·280	Garden, &c.	974	·146	Road.
937	2·160	Wood.	975	·254	Wood.
938	3·302	Pasture, house, garden, &c.	976	1·455	Pasture.
			977	1·830	Pasture.
939	·668	Wood, &c.	978	6·834	Pasture, trees, &c.
940	1·087	Pasture, house, yards, &c.	979	1·245	Houses, yards, gardens, orchards, &c.
941	·430	Pasture.	980	·895	Houses, yards, gardens, orchard, &c.
942	·625	Houses, yards, arable, &c.	981	1·870	Pasture, &c.
			982	·906	Pasture.
943	·619	Hop garden.	983	·410	House, yards, garden, &c.
944	·431	Houses, garden, orchard, &c.			
945	6·122	Arable and wood.	984	·310	House, yard, garden, &c.
946	·520	Hop garden.			
947	5·435	Wood.	985	4·435	Houses, yard, nursery, &c.
948	1·618	Hop garden.			
949	5·307	Arable, &c.	986	9·800	Houses, yard, nursery, &c.
950	4·631	Pasture, &c.			
950a	2·259	Road.	987	·830	Garden and arable.
951	·506	Houses, yards, &c.	988	2·000	Houses, yards, gardens, orchard, &c.
952	2·465	Pasture, house, &c.			

Digitized by Google

No. on Plan.	Area in Acres.	Remarks.	No. on Plan.	Area in Acres.	Remarks.
989	17·332	Pasture, furze, &c.	1033	2·002	Pasture.
990	2·908	Nursery.	1034	4·876	Arable.
991	1·490	Nursery.	1035	·377	House, yard, garden, &c.
992	·512	Houses, yards, gardens, &c.	1036	4·139	Pasture.
993	1·454	Road.	1037	·254	Pasture.
994	·211	Wood.	1038	2·134	Pond.
995	1·144	Pasture.	1039	4·559	Wood.
996	1·675	Nursery.	1040	5·773	Hop garden.
997	4·026	Arable and wood.	1041	13·580	Rough pasture, &c.
998	3·737	Pasture, houses, &c.	1042	4·946	Arable.
999	2·860	Arable, &c.	1043	5·100	Arable, &c.
1000	2·240	Arable.	1044	·262	House, yards, &c.
1001	195·944	Wood, &c.	1045	6·134	Pasture, &c.
1002	25·337	Arable.	1046	2·247	Hop garden, &c.
1003	26·566	Pasture, trees, &c.	1047	8·337	Wood, &c.
1004	94·951	Arable, &c.	1048	4·295	Pasture, &c.
1005	18·796	Arable.	1049	4·188	Pasture, &c.
1006	3·303	Road.	1050	1·972	Pasture, &c.
1006a	·203	House, yard, garden, &c.	1051	1·513	Pasture.
1007	3·779	Water.	1052	2·292	Houses, yards, gardens, &c.
1008	2·447	Pasture, wood, &c.	1053	3·229	Pasture.
1009	·610	Road, &c.	1054	1·164	Houses, yards, gardens, &c.
1010	6·301	Arable and wood.	1055	·133	Garden.
1011	3·973	Pasture.	1056	·223	House, yards, garden, &c.
1012	1·804	Hop garden.	1057	5·101	Furze, rocks, pasture, &c.
1013	3·628	Hop garden.	1058	8·142	Rough pasture, wood, &c.
1014	·196	Arable.	1059	·486	Houses, yards, gardens, &c.
1015	14·244	Wood, &c.	1060	6·382	Pasture, rough pasture, &c.
1016	20·408	Wood, &c.	1061	·903	Pasture, &c.
1017	14·331	Arable, &c.	1062	8·304	Pasture, &c.
1018	2·035	Arable.	1063	1·796	Pasture.
1019	·684	Houses, yards, gardens, &c.	1064	2·081	Pasture, wood, &c.
1020	1·747	Pasture.	1065	1·772	Pasture.
1021	·172	Pond.	1066	4·081	Wood.
1022	7·370	Pasture, trees, &c.	1067	10·738	Arable and wood.
1023	1·777	Pasture, wood, &c.	1068	4·078	Wood.
1024	5·369	Pasture.	1069	1·327	Pasture, &c.
1025	1·062	Houses, yards, gardens, &c.	1070	19·761	Rough pasture, wood, &c.
1026	1·229	Road, &c.	1070a	·676	Rough pasture.
1027	2·182	Pasture.	1071	1·747	Pasture, &c.
1028	·102	Pasture and wood.	1071a	·860	Pasture, &c.
1029	·250	Arable.	1071b	·361	Garden.
1030	·290	Houses, yards, gardens, &c.			
1031	4·134	Arable and wood.			
1032	·481	Houses, yards, garden, &c.			

Digitized by Google

No. on Plan.	Area in Acres.	Remarks.	No. on Plan.	Area in Acres.	Remarks.
1071c	·718	Pasture, &c.	1077	3·057	Rough pasture, &c.
1072	6·013	Pasture.		8120·003	Area of the numbered part of the Parish.
1072a	·878	Pasture, &c.		11·723	Village of Nutley (unnumbered).
1073	6·153	Pasture, &c.			
1074	11·517	Arable, wood, &c.			
1075	9·632	Arable and wood.			
1075a	·927	Pond.		8131·726	Total area of the Parish.
1076	4·436	Arable, wood, &c.			

RECAPITULATION.

7991·228	Land.
114·113	Roads.
26·385	Water.
8131·726	Total area of the Parish of Maresfield, in the County of Sussex.

Digitized by Google

INDEX TO PLACES

IN THE

PARISH OF MARESFIELD.

COUNTY OF SUSSEX.

Name of Place.	No. of Sheet. 6-inch scale.	No. of Sheet. 25·344 in. scale.
Advent Chapel -	XXVII.	15
Ashdown Forest -	XVI.	15, &c.
Batt's Farm - -	XXVII.	15
Beacon Farm -	XVI.	14
Birchgrove Lodge	"	10
Black Down -	XXVII.	16
Blackhouse Farm -	"	"
Boringwheel Mill (Corn) - -	"	8
Budlett's Common	"	16
Camp Hill - -	XVI.	"
Cackle Street -	XXVII.	7
Chequers Inn -	"	12
Cophall Farm -	"	8
Court House -	"	3
Crouch's Croft -	"	15
Dairy Farm -	"	12
Dodd's Bottom -	"	3
Dodd's Hill - -	"	"
Dodd's Bank -	"	"
Down Street -	"	11
Duddleswell -	"	4
Duddleswell T.P. -	XVI.	16
Duddleswell House	"	"
Fairwarp Farm -	XXVII.	8
Fairwarp - -	"	"
Flitterbanks -	"	12
Ford's Green -	"	3
Forest Bank -	"	"
Forest Lodge -	"	7
Gatehouse Farm -	"	12
Hillend Farm -	XXVII.	3
Hole Farm - -	"	7
Holly Lodge -	"	16
Hole Farm - -	"	3
Horney Common -	"	7
Huggett's Pit -	"	"
Jessop's Hill -	"	3
Lampool - -	"	8
Leapsend - -	XVI.	15
Lisburn - -	XXVII.	3
Londonderry -	XVI.	15
Lower Spring-garden - -	XXVII.	8
Marshall's Farm -	"	11
Marlpits - -	"	8
Marlpits Farm -	XVI.	15
Maresfield - -	XXVII.	12
Maresfield Park -	"	"
Maresfield Mill (Corn) - -	"	16
Mark Street -	"	3
Maskett's Farm -	XVI.	15
Minepits - -	"	"
Mount Pleasant -	XXVII.	8
Newlands - -	"	7
Nutley - -	"	3
Old Forge - -	"	8
Park Farm - -	"	12
Piltdown Nursery	"	15
Pilt Down - -	"	"
Pickbones - -	"	12

Digitized by Google

Name of Place.	No. of Sheet. 6-inch scale.	No. of Sheet. 25·344 in. scale.
Pippinford Farm -	XVI.	11
Pippinford Park -	"	"
Prickett's Hatch -	XXVII.	3
Putland's Farm -	"	4
Reading's Farm -	"	12
Rectory - -	"	"
Sandrock - -	"	"
St. James's Church (Vicarage) -	"	3
St. Bartholomew's Church (Rectory)	"	12
Spring-garden -	"	4
Star Inn - -	"	15
Streater's Farm -	"	4
Stonemead - -	XVI.	15
Streetfield - -	XXVII.	3
Stumblewood Common - -	XVI.	9
Summerford -	XXVII.	8
The Hollies - -	"	3
The Laurels -	"	"
Twyford Lodge -	XVI.	9
Vicarage - -	XXVII.	3
Whitehouse Farm	XVI.	16
Whitehouse Farm	XXVII.	8
Workhouse Farm -	"	"
Woodlands Nursery	"	"
Wytch Cross -	XVI.	6

Digitized by Google

LONDON:
Printed by GEORGE E. EYRE and WILLIAM SPOTTISWOODE,
Printers to the Queen's most Excellent Majesty.
For Her Majesty's Stationery Office.

Digitized by Google

Digitized by Google

DEPÔTS FOR THE SALE OF ORDNANCE MAPS, &c.

ENGLAND AND WALES.

1, Saint Martin's Place, Charing Cross—LONDON.

SCOTLAND.

Ordnance Survey Office, Post-office Buildings—EDINBURGH.

IRELAND.

Ordnance Survey Office, Phœnix Park—DUBLIN.

Digitized by Google

ORDNANCE SURVEY OF ENGLAND.

BOOK OF REFERENCE TO THE PLAN

OF THE

PARISH OF MAYFIELD

(HUNDREDS OF LOXFIELD, CAMDEN, HAWKSBOROUGH, AND DILL),

IN THE

COUNTY OF SUSSEX,

CONTAINING 13667·546 ACRES.

LIEUT.-GENERAL SIR HENRY JAMES, R.E., F.R.S., F.G.S., &c.,

DIRECTOR-GENERAL OF THE ORDNANCE SURVEY.

LONDON:
PRINTED BY GEORGE E. EYRE AND WILLIAM SPOTTISWOODE,
PRINTERS TO THE QUEEN'S MOST EXCELLENT MAJESTY.
FOR HER MAJESTY'S STATIONERY OFFICE

1875.

Price Three Shillings and Sixpence.

Digitized by Google

[7142.—50—7/75.]

Digitized by Google

ne
h,
of

h

n-

n-
le
he

es

es

V

T

T

nt

uent

C.F.
T.C.
C.W.
Def.
T.S.

v the

Digitized by Google

Digitized by Google

EXPLANATORY REMARKS.

The scale of the Parish Plans is the 1-2500th of the actual length on the ground, and is equal to 25·344 inches to a mile, or 3·157 chains to an inch, which is very approximately equal to one square inch to one acre, the square of 1·0018 inch being equal to one acre.

The length of each sheet is 1½ miles, and the width 1 mile, the area of each sheet is therefore 960 acres.

Each enclosure has a reference number to the area which is given in this Book.

The Braces (ʃ) on the plans are to indicate that the spaces so braced are included under the same reference number.

The Altitudes in feet above the Mean Level of the Sea are written thus—31·4.

The Scale of the Plans of the County is 6 inches to a mile, and each sheet contains the same area as 16 sheets of the Parish Plans. There is therefore a double reference number to each sheet, as VI. 9., the Roman Numerals referring to the County Plans, the Arabic Figures to the Parish Plans.

The dimensions of the sheets on the Six-inch scale being four miles by six miles the area is twenty-four square miles, equal to 15,360 acres.

The following are the characters employed on the Ordnance Plans on the Scales of 1–2500, and 6 inches to a mile :—

County Names	C	Hundreds or Wards	W
Parishes	P	Townships	T
Extra Parochial	E	Division of Townships	T

Antiquities ..... { ROMAN / Druidical or Saxon / Norman or Subsequent

The descriptions of the boundaries are shown by the following initials :—

Centre of Stream	*C.S.*	Centre of Fence	*C.F.*
Centre of Road	*C.R.*	Top of Cop	*T.C.*
Side of Stream or Drain ...	*S.S.* or *S.D.*	Centre of Wall	*C.W.*
Root of Hedge	*R.H.*	Defaced	*Def.*
Face of Wall	*F.W.*	Track of Stream	*T.S.*

Undefined ..... *Und.*

Where a change occurs in the boundaries, the symbol [o—o] is used to show the part at which the change takes place.

Digitized by Google

N.B.—To convert Decimal Fractions of an Acre into Roods and Perches, multiply the decimal first by 4 and then by 40, preserving the same number of decimals in the product.

Examples—

			Acres.				Acres.
			633·357				527·013
			4				4
			1·428				·052
			40				40
A.	R.	P.	17·120	A.	R.	P.	2·080
633	1	17		527	0	2	

TABLE

FOR CONVERTING DECIMAL PARTS OF AN ACRE INTO ROODS AND PERCHES.

Perch.	0 Rood.	1 Rood.	2 Roods.	3 Roods.	Perch.	0 Rood.	1 Rood.	2 Roods.	3 Roods.
0	·000	·250	·500	·750	21	·131	·381	·631	·881
1	·006	·256	·506	·756	22	.137	·387	·637	·887
2	·012	·262	·512	·762	23	·144	·394	·644	·894
3	·019	·269	·519	·769	24	·150	·400	·650	·900
4	·025	·275	·525	·775	25	·156	·406	·656	·906
5	·031	·281	·531	·781	26	·162	·412	·662	·912
6	·037	·287	·537	·787	27	·169	·419	·669	·919
7	·044	·294	·544	·794	28	·175	·425	·675	·925
8	·050	·300	·550	·800	29	·181	·431	·681	·931
9	·056	·306	·556	·806	30	·187	·437	·687	·937
10	·062	·312	·562	·812	31	·194	·444	·694	·944
11	·069	·319	·569	·819	32	·200	·450	·700	·950
12	·075	·325	·575	·825	33	·209	·456	·706	·956
13	·081	·331	·581	·831	34	·212	·462	·712	·962
14	·087	·337	·587	·837	35	·216	·469	·719	·969
15	·094	·344	·594	·844	36	·225	·475	·725	·975
16	·100	·350	·600	·850	37	·231	·481	·731	·981
17	·106	·356	·606	·856	38	·237	·487	·737	·987
18	·112	·362	·612	·862	39	·244	·494	·744	·994
19	·119	·369	·619	·869	40	·250	·500	·750	1·000
20	·125	·375	·625	·875					

Digitized by Google

PARISH OF MAYFIELD,

IN THE

COUNTY OF SUSSEX—(Eastern Division).

HUNDREDS OF LOXFIELD CAMDEN, HAWKSBOROUGH, AND DILL.

No. on Plan.	Area in Acres.	Remarks.
		HUNDRED OF LOXFIELD CAMDEN.
1	2·417	Hop garden, &c.
3	·897	Arable.
4	3·172	Pasture, &c.
5	·099	Pasture.
6	2·326	Pasture, &c.
7	·150	Pond.
8	·244	Wood.
9	1·602	Wood, &c.
10	6·661	Arable.
11	3·983	Wood, &c.
12	3·222	Arable.
13	11·232	Hop garden, &c.
14	33·524	Wood, &c.
15	·168	Garden.
16	7·474	Pasture, &c.
17	·699	Wood.
18	1·492	Pasture, &c.
19	·102	Pond.
20	3·302	Houses, yards, gardens, orchard, pasture, &c.
21	5·702	Arable.
22	·630	Garden, &c.
23	1·733	Hop garden.
24	·345	Waste, &c.
25	5·865	Pasture.
26	11·523	Arable.
27	3·109	Hop garden.
28	8·244	Arable.
29	3·874	Hop garden.
30	·581	Wood.
31	1·613	Wood.
32	2·014	Wood.
33	3·957	Pasture.
34	4·047	Hop garden.
35	3·264	Wood, &c.
36	6·977	Arable, &c.
37	·137	Garden.
38	·284	Wood.
39	6·125	Hop garden.
40	1·617	Arable.
41	4·321	Hop garden.
42	4·457	Arable.
43	7·288	Wood.
44	·864	Wood, &c.
45	1·665	Orchard.
46	1·935	Arable.
47	4·869	Pasture.
48	8·528	Wood.
48a	·098	Pasture.
48b	·086	Pasture.
48c	·035	House, yard, pasture, &c. (part of).
49	10·985	Arable.
50	6·384	Pasture, &c.
51	4·728	Pasture, &c.
52	3·390	Pasture.
52a	1·038	Wood, &c.
53	4·868	Wood, &c.
54	7·759	Arable, &c.
55	5·321	Arable, &c.
56	11·504	Pasture, &c.
57	·191	Pond.
58	9·818	Arable.
59	4·866	Pasture.
60	1·302	Houses, gardens, pasture, &c.
61	·540	House, garden, &c.
62	2·090	Pasture.
63	·461	Wood and pond.
64	·142	Pond.
65	7·218	Pasture, &c.
66	·916	Houses, yards, garden, orchard, ponds, &c.

Digitized by Google

No. on Plan.	Area in Acres.	Remarks.	No. on Plan.	Area in Acres.	Remarks.
67	6·515	Arable, &c.	114	5·799	Pasture.
67a	·573	Wood.	115	·418	Wood and pond.
68	·842	Road.	116	·249	Garden.
69	·188	Road.	117	5·525	Arable, &c.
70	·487	Arable.	118	5·086	Arable.
71	1·897	Hop garden.	119	6·380	Arable and trees.
72	5·946	Wood, &c.	120	4·896	Pasture, &c.
73	4·973	Arable, &c.	121	5·392	Pasture, &c.
74	4·062	Arable.	122	3·556	Pasture.
75	5·030	Arable.	123	4·662	Pasture and trees.
76	·477	Wood.	124	9·160	Wood, &c.
77	·177	Wood.	125	8·622	Arable, &c.
78	1·174	Arable.	126	10·660	Arable.
79	1·651	Hop garden, &c.	127	·795	Wood.
80	·129	Wood.	128	3·378	Arable, &c.
81	5·623	Arable.	129	21·507	Wood.
82	2·181	Pasture.	130	8·566	Arable.
83	3·795	Pasture.	131	1·478	Pasture.
84	6·996	Pasture.	132	·115	Garden.
85	13·459	Pasture, wood, and pond.	133	1·739	Pasture, &c.
			134	5·429	Pasture.
86	·108	Pond.	135	5·864	Arable.
87	·890	Houses, yard, pasture, &c.	136	3·963	Arable, &c.
			137	·307	Pasture.
88	25·933	Pasture, ponds, trees, &c.	138	4·655	Pasture, &c.
			139	5·078	Arable.
89	2·202	Wood.	140	·870	Arable.
90	·173	Pond.	141	2·496	Arable.
91	7·258	Pasture, &c.	141a	·328	Wood, &c.
92	7·932	Arable.	142	5·732	Arable, &c.
93	14·609	Pasture, trees, &c.	143	·322	Orchard.
94	19·246	Wood, &c.	144	11·548	Pasture, &c.
95	6·481	Road.	145	1·950	Pasture, stream, &c.
96	5·051	Pasture, &c.	145a	1·195	Pasture, &c.
97	7·538	Pasture, &c.	145b	1·162	Houses, yards, gardens, &c.
98	5·974	Pasture and trees.			
99	26·076	Wood, &c.	145c	·351	Orchard.
100	3·334	Arable, &c.	145d	·571	Orchard, &c.
101	3·964	Pasture.	146	3·864	Wood, &c.
102	·313	House, garden, pond, &c.	147	·294	Road.
			148	·272	House, garden, &c.
103	8·091	Pasture, &c.	149	·809	Arable.
104	69·615	Wood, &c.	150	1·369	Wood.
105	2·500	Arable, &c.	151	·429	Road, &c.
106	2·678	Wood.	152	7·207	Pasture, &c.
107	12·257	Wood, &c.	153	4·516	Arable.
108	7·136	Arable.	154	9·130	Road.
109	8·773	Hop garden, &c.	154a	·169	Road.
110	8·962	Pasture, trees, &c.	155	1·453	Pasture, &c.
111	7·038	Arable, &c.	157	·479	Wood.
112	5·507	Arable, &c.	158	3·577	Wood, &c.
113	6·586	Arable, &c.	159	2·723	Arable.

Digitized by Google

No. on Plan	Area in Acres.	Remarks.	No. on Plan.	Area in Acres.	Remarks.
160	1·866	Pasture and pond.	205	6·444	Hop garden.
161	·259	Houses, yards, garden, orchard, &c.	205a	3·352	Arable, &c.
			205b	·637	Wood, &c.
162	2·170	Pasture.	206	3·496	Pasture, wood, &c.
163	3·340	Pasture.	207	6·692	Pasture, &c.
164	5·437	Arable, &c.	208	·935	Hop garden, &c.
165	·451	Arable.	209	7·732	Arable, &c.
166	·145	Pond.	210	3·975	Pasture, wood, &c.
167	2·357	Hop garden, &c.	211	1·663	Road, &c.
168	2·549	Arable, &c.	212	24·488	Pasture, &c.
169	·807	Pasture, &c.	213	1·729	Wood and pond.
170	5·491	Pasture.	214	1·388	Wood.
171	5·627	Pasture.	215	·159	Pond.
172	2·108	Houses, yards, garden, ornamental ground, &c.	216	7·619	Pasture, &c.
			217	·746	Hop garden, &c.
			218	·161	Wood.
173	·761	Garden.	219	·447	Pasture, &c.
174	3·717	Arable.	220	4·323	Pasture, &c.
175	3·783	Pasture.	221	4·681	Arable, &c.
176	3·105	Arable.	222	1·781	Hop garden, &c.
177	3·140	Hop garden.	223	1·850	Pasture, &c.
178	78·187	Wood, &c.	224	·731	Pasture.
179	12·389	Pasture and wood.	225	·320	Wood.
180	6·547	Arable.	226	8·771	Arable, &c.
181	7·209	Hop garden, &c.	227	18·611	Wood, &c.
182	5·063	Arable, &c.	228	4·531	Arable, &c.
183	12·492	Wood, &c.	229	4·756	Pasture, &c.
184	30·268	Ornamental ground, &c.	230	2·549	Pasture, &c.
			231	·437	Hop garden.
186	8·333	Arable.	232	·321	Wood, &c.
187	3·139	Pasture.	233	·337	Orchard.
188	·495	Wood.	234	1·362	Houses, yards, gardens, &c.
189	·424	Road, &c.			
190	·365	Wood.	235	2·930	Pasture, &c.
191	2·712	Pasture, &c.	236	2·604	Pasture.
192	·404	Pasture, yards, and sheds.	237	·655	Hop garden.
			238	·802	Arable.
193	·485	Houses, garden, &c.	239	·463	Wood, &c.
194	2·848	Pasture.	240	1·468	Houses, gardens, orchard, &c.
195	9·392	Arable, &c.			
196	1·769	Wood, &c.	241	·609	Wood.
197	2·690	Pasture, rough pasture, wood, &c.	242	2·886	Pasture.
			243	2·056	Hop garden.
198	6·185	Arable.	244	2·348	Arable, &c.
199	1·513	Wood.	245	1·037	Houses, yards, gardens, &c.
200	·347	Pasture.			
201	·301	Garden, &c.	246	·662	Wood.
202	3·309	Wood, &c.	247	5·170	Hop garden, &c.
203	1·427	Houses, ornamental ground, yards, &c.	248	·164	Wood.
			249	1·916	Pasture.
204	11·614	Ornamental ground, quarry, &c.	250	·179	Wood.
			251	3·928	Pasture, &c.

Digitized by Google

No. on Plan.	Area in Acres.	Remarks.	No. on Plan.	Area in Acres.	Remarks.
252	4·191	Wood, &c.	294	·120	House and garden.
253	2·756	Pasture.	295	6·391	Road.
254	7·277	Arable.	296	2·166	Arable.
255	2·510	Hop garden.	297	6·963	Wood, &c.
255a	·831	Wood.	298	3·421	Pasture.
256	6·419	Arable, &c.	299	·651	House, yard, gardens, &c.
257	3·948	Arable, &c.			
258	6·663	Wood.	300	2·987	Pasture, &c.
259	1·152	Arable.	301	3·222	Pasture, &c.
260	2·449	Arable, &c.	302	·319	Wood.
260a	2·659	Wood, &c.	303	2·540	Hop garden.
261	1·207	Arable, &c.	304	3·745	Arable.
262	3·670	Arable, &c.	305	3·102	Pasture, &c.
263	4·881	Pasture, &c.	306	2·691	Arable.
264	4·142	Pasture, &c.	307	·895	Pasture, pond, and trees.
265	3·862	Arable.			
266	·780	Houses, yards, gardens, &c.	308	·508	Houses, yards, garden, pasture, &c.
266a	·685	Pasture, hop kiln, &c.	309	2·767	Pasture, pond, &c.
267	2·808	Hop garden and trees.	310	4·075	Pasture.
268	·783	Houses, gardens, pasture, &c.	311	3·081	Arable, &c.
			312	1·372	Arable, &c.
269	7·492	Arable, &c.	313	2·590	Wood, &c.
270	2·024	Pasture.	314	1·852	Houses, arable, gardens, &c.
270a	·139	Wood, &c.			
271	·876	Houses, garden, &c.	315	1·170	Pasture.
271a	·006	Garden.	316	·650	Road.
271b	·036	Wood.	317	·245	Houses, yard, gardens, &c.
272	7·063	Arable, &c.			
273	1·613	Pasture, &c.	318	2·016	Pasture.
274	·971	Houses, yards, gardens, &c.	318a	·116	House and yards.
			319	3·416	Pasture, &c.
275	8·584	Pasture.	320	5·601	Arable.
276	·111	Pond.	321	3·413	Arable.
277	·307	Road, &c.	322	1·592	Hop garden.
278	4·095	Osiers.	323	5·988	Pasture.
279	2·522	Arable, &c.	325	·485	Pasture.
280	1·227	Hop garden.	326	6·785	Pasture, &c.
281	1·925	Hop garden.	327	·324	Garden.
282	3·649	Pasture, &c.	328	·351	Houses, gardens, and wood.
283	4·390	Pasture, &c.			
284	5·663	Arable, &c.	329	·441	Houses, pasture, and yards.
285	5·088	Arable, &c.			
286	·815	Pasture.	330	1·819	Road.
287	·460	Houses, yards, gardens, &c.	331	5·413	Arable, &c.
			331a	·042	Pasture, &c.
288	·281	Wood.	331b	·232	Pasture, &c.
289	·159	Pond.	332	4·080	Houses, gardens, ornamental ground, &c.
290	2·569	Pasture.			
291	4·546	Pasture.			
292	5·155	Wood.	333	·249	Road.
293	10·036	Arable, &c.	334	4·673	Arable, &c.

Digitized by Google

No. on Plan.	Area in Acres.	Remarks.	No. on Plan.	Area in Acres.	Remarks.
335	3·532	Pasture, &c.	380	1·710	Hop garden.
336	6·622	Pasture, &c.	381	2·581	Arable, &c.
337	3·921	Pasture, ponds, &c.	382	2·373	Pasture, &c.
337a	·197	Houses and yards.	383	·501	Houses, yards, garden, &c.
338	·698	Road.	383a	·471	House, yards, garden, &c.
339	8·138	Arable, &c.	384	3·891	Pasture, &c.
340	4·153	Arable.	385	1·578	Arable, &c.
341	1·783	Wood.	386	11·636	Wood, stream, &c.
342	·212	Road.	386a	2·005	Pasture and trees.
343	1·742	Hop garden, &c.	386b	·251	House, yard, garden, &c.
344	·972	Pasture, &c.	387	1·009	Houses, garden, pasture, &c.
345	2·911	Arable, &c.	388	·531	Pasture, &c.
346	·371	Houses, stream, gardens, &c.	389	·424	Houses, yard, garden, &c.
347	3·234	Hop garden.	390	1·597	Arable and wood.
348	3·961	Arable, &c.	391	3·044	Wood.
349	·265	Wood.	391a	·160	House, garden, &c.
350	·100	Pond.	392	1·685	Pasture.
351	3·291	Pasture, &c.	393	5·337	Arable, &c.
352	·683	Pasture.	394	3·565	Pasture.
353	4·402	Pasture, &c.	395	3·226	Wood, &c.
354	2·381	Wood.	396	12·203	Rough pasture, &c.
355	·713	Orchard, &c.	397	5·286	Arable, wood, &c.
356	·256	House, garden, &c.	398	1·993	Hop garden, &c.
357	·392	Houses, gardens, and arable.	399	1·081	Wood, &c.
357a	·293	Arable.	400	3·090	Pasture.
358	3·035	Road.	401	7·350	Rough pasture, &c.
359	2·128	Wood, &c.	402	3·430	Pasture, &c.
360	3·813	Pasture, &c.	403	2·341	Wood.
361	12·032	Pasture, wood, &c.	403a	·341	Road.
362	12·033	Wood, &c.	404	15·886	Arable, &c.
363	2·892	Pasture, &c.	405	5·349	Pasture, &c.
364	4·707	Pasture, &c.	405a	·170	House and yards.
365	·443	Wood.	406	4·122	Pasture, &c.
365a	·054	Garden.	406a	·080	Pasture.
366	7·532	Arable.	407	·218	Pond.
367	·932	Wood, &c.	408	3·009	Pasture.
368	2·341	Pasture.	409	3·429	Arable, &c.
369	5·706	Pasture.	410	4·683	Arable.
370	6·291	Arable, pond, &c.	411	2·468	Pasture, outhouse, and yards.
371	2·970	Pasture, &c.	412	·271	Wood.
372	1·247	Wood, &c.	413	3·789	Pasture, &c.
373	7·023	Arable, &c.	413a	·168	Wood.
373a	·782	Wood and stream.	413b	·762	Wood.
374	3·661	Arable, &c.	414	3·849	Pasture, &c.
375	·445	Houses, yards, gardens, &c.	415	2·000	Pasture, &c.
376	·577	Wood and pond.	415a	·145	Road.
377	·912	Orchard.			
378	3·158	Pasture.			
379	8·218	Hop garden, &c.			

Digitized by Google

No. on Plan.	Area in Acres.	Remarks.	No. on Plan.	Area in Acres.	Remarks.
416	2·652	Wood and pond.	465	14·767	Arable and wood.
417	3·149	Arable.	466	·176	Pond.
418	3·079	Arable, &c.	468	·656	Arable.
419	·423	Wood.	469	2·357	Pasture.
420	5·957	Pasture, pond, &c.	470	7·725	Rough pasture, &c.
421	4·712	Arable.	471	1·941	Pasture.
422	·646	Orchard.	472	3·948	Arable and wood.
423	2·862	Arable.	473	3·277	Pasture.
424	3·881	Arable, &c.	474	·311	Houses, yards, garden, &c.
425	1·271	Arable.			
426	1·231	Hop garden.	475	·201	Garden.
427	·200	Arable.	476	3·655	Pasture.
428	·479	Hop garden, &c.	477	4·196	Pasture.
429	·405	Arable.	478	1·082	Pasture.
430	·114	Pond.	479	3·664	Arable, &c.
431	·257	Pond.	480	4·273	Pasture.
432	8·808	Arable.	481	1·306	Hop garden.
433	2·995	Arable.	482	·512	Houses, yards, garden, &c.
434	2·610	Wood.			
435	1·888	Hop garden.	483	·452	Garden and orchard.
436	4·713	Arable.	484	3·009	Wood, &c.
437	2·348	Pasture.	485	·184	Pond.
438	3·964	Pasture.	486	5·141	Pasture.
439	5·608	Pasture.	487	3·335	Pasture, &c.
440	5·520	Arable.	488	3·507	Arable, &c.
441	1·224	Pasture.	489	8·018	Arable.
442	·835	Houses, yards, garden, orchards, &c.	490	2·597	Pasture, &c.
			491	7·555	Hop garden, &c.
443	1·145	Pasture.	492	10·976	Wood.
444	6·682	Pasture, &c.	493	16·830	Arable.
445	4·998	Arable.	494	6·888	Arable.
446	4·303	Wood, &c.	495	8·706	Pasture.
447	10·558	Pasture, &c.	496	4·789	Arable, &c.
448	·529	Road.	497	1·678	Pasture.
449	8·294	Pasture, &c.	498	5·698	Pasture, &c.
450	1·330	Arable, wood, &c.	499	7·926	Pasture, &c.
451	2·074	Wood.	500	1·506	Houses, yards, gardens, &c.
452	27·162	Wood.			
453	1·424	Wood.	500a	·380	Pasture, &c.
454	13·734	Pasture, &c.	501	·214	Garden.
455	9·348	Wood, &c.	502	1·267	Road.
455a	1·209	Hop garden.	503	1·544	Pasture, house, yards, &c.
456	2·357	Arable.			
457	5·016	Arable, &c.	504	·483	Wood, pond, &c.
458	2·637	Pasture.	505	3·488	Pasture, &c.
459	·947	Pasture.	506	1·253	Hop garden.
460	2·157	Hop garden.	507	1·559	Pasture, garden, &c.
460a	·525	Pasture.	508	3·433	Hop garden.
461	12·753	Wood, &c.	509	1·160	Pasture, &c.
462	3·654	Arable.	510	24·482	Wood, &c.
463	7·528	Hop garden, &c.	510a	1·817	Arable.
464	10·528	Arable, &c.	511	6·792	Pasture, &c.

Digitized by Google

No. on Plan.	Area in Acres.	Remarks.	No. on Plan.	Area in Acres.	Remarks.
512	2·430	Pasture.	557a	6·048	Wood.
513	2·461	Pasture.	558	10·597	Pasture and trees.
514	·703	Houses, yard, garden, and wood.	558a	3·562	Road.
			559	·609	Houses, yard, &c.
515	·417	Pasture.	560	·413	Pond.
516	5·521	Pasture, &c.	561	3·285	Wood.
517	5·133	Arable, &c.	562	1·279	Road.
518	7·176	Pasture and pond.	563	·993	Wood.
519	8·855	Arable.	564	·862	Houses, yards, garden, &c.
520	3·228	Hop garden.			
521	11·732	Arable.	565	3·017	Pasture.
522	12·185	Arable, &c.	566	5·778	Pasture.
523	2·731	Pasture and stream.	567	8·468	Arable, &c.
524	5·031	Hop garden.	568	53·846	Wood, &c.
525	3·114	Wood, &c.	569	4·448	Arable.
526	3·075	Pasture and stream.	570	3·704	Pasture, &c.
527	·853	Pasture, &c.	571	7·743	Arable.
528	16·337	Wood, &c.	571a	1·825	Wood and stream.
529	7·913	Arable, &c.	572	1·484	Arable, &c.
530	11·555	Arable, &c.	572a	·865	Hop garden, &c.
531	9·739	Arable.	573	1·885	Pasture, &c.
532	2·407	Wood, &c.	574	1·903	Arable.
533	3·740	Arable.	574a	·586	Wood.
533a	·569	Road.	575	2·295	Pasture.
534	·889	Pasture, &c.	576	2·081	Pasture.
535	7·069	Arable.	577	1·026	Hop garden.
536	5·917	Arable, &c.	578	2·028	Arable.
537	·201	House, garden, &c.	579	1·050	Hop garden.
538	3·251	Pasture, &c.	580	1·193	Pasture, &c.
539	·537	Orchard.	581	13·385	Pasture.
540	16·302	Wood, &c.	582	·929	Wood.
541	12·741	Arable, &c.	583	·128	Pond.
542	10·322	Pasture, &c.	584	18·543	Pasture, trees, &c.
543	·458	Arable.	585	11·319	Pasture.
544	·173	House, yard, gardens, &c.	586	·185	Houses and yards.
			587	8·642	Pasture, trees, &c.
545	8·497	Arable, &c.	588	4·094	Hop garden.
546	·588	Houses, yards, garden, orchard, &c.	589	2·558	Arable.
			590	1·145	Pasture.
547	·453	Road.	591	3·298	Hop garden.
548	·935	Wood.	592	1·023	House, arable, garden, &c.
549	1·594	Arable.			
550	2·736	Pasture, ponds, &c.	593	·870	Houses, yards, garden, orchard, &c.
551	2·992	Pasture.			
552	12·721	Pasture, wood, pond, &c.	594	·838	Pasture.
			595	·758	Hop garden.
553	3·580	Pasture.	596	·460	Houses, garden, &c.
554	12·531	Wood, &c.	597	1·581	Arable.
555	4·325	Pasture, shed, and yards.	598	7·765	Pasture, shed, yard, &c.
556	4·119	Orchard.	599	·350	Pond.
557	7·744	Pasture.	600	2·656	Road.

Digitized by Google

No. on Plan.	Area in Acres.	Remarks.	No. on Plan.	Area in Acres.	Remarks.
600a	1·066	Brickworks, &c.	644a	·105	Pond.
601	3·959	Pasture, shed, and yards.	645	·296	House, garden, &c.
			646	4·382	Arable.
602	1·286	Pasture and quarry.	646a	5·003	Road.
603	·201	Pond.	647	·553	Wood.
604	6·546	Pasture.	648	3·321	Arable, &c.
605	·266	Pond.	649	2·471	Arable.
606	9·913	Pasture.	650	2·520	Hop garden, &c.
607	·313	Pond.	651	2·466	Wood.
608	10·173	Arable.	652	6·138	Arable.
609	1·874	Pasture, &c.	653	3·186	Pasture, &c.
610	5·960	Pasture, &c.	654	5·932	Wood.
611	2·420	Wood, &c.	655	2·373	Pasture and outhouse.
612	10·830	Arable, &c	656	·770	Wood.
612a	1·954	Road, &c.	657	·467	Road, &c.
613	3·841	Arable.	658	8·035	Pasture, &c.
614	·385	Wood.	659	3·915	Arable.
615	·627	Garden.	660	·085	Road.
616	3·637	Pasture.	661	·236	Pond.
617	10·154	Arable.	662	7·369	Pasture, rough pasture, wood, &c.
618	6·370	Arable, &c.			
619	·132	Pond.	663	1·117	Houses, yards, garden, &c.
620	18·198	Pasture, &c.			
621	1·033	Pond.	664	·638	Orchard.
622	·583	Wood.	665	·968	Pasture.
623	12·186	Pasture, trees, &c.	666	1·574	Pasture and wood.
624	21·038	Pasture, trees, &c.	667	2·812	Wood, &c.
625	6·716	Houses, gardens, ornamental ground, yards, orchard, &c.	668	7·389	Arable, &c.
			669	5·445	Hop garden.
			670	1·369	Pasture, &c.
626	2·334	Pasture, &c.	671	1·989	Pasture and trees.
627	3·720	Arable.	672	1·075	Houses, yards, garden, orchard, &c.
628	3·476	Wood.			
629	6·280	Arable, &c.	673	·174	Wood.
630	3·326	Pasture.	674	·323	House, pasture, &c.
631	1·941	Pasture.	675	·083	Wood, &c.
632	4·768	Arable.	676	·215	Pasture, &c.
633	2·465	Pasture.	677	5·794	Arable.
634	2·438	Hop garden.	678	8·602	Pasture.
635	·504	Wood.	679	1·591	Wood and pond.
636	·183	Wood.	680	·383	Wood.
637	5·314	Pasture.	681	5·406	Pasture, &c.
638	·378	Houses, yards, garden, &c.	682	4·972	Pasture, &c.
			683	9·390	Arable, &c.
639	·254	Houses, yards, garden, &c.	684	1·903	Wood.
			685	10·650	Arable, shed, yard, &c.
640	3·171	Pasture, &c.			
641	·710	Wood and ponds.	686	7·390	Arable.
642	·288	Garden.	687	·084	House, yards, &c.
643	7·175	Pasture.	688	3·584	Pasture, &c.
644	·454	House, garden, orchard, &c.	689	6·908	Pasture, &c.
			690	3·958	Wood.

Digitized by Google

No. on Plan.	Area in Acres.	Remarks.	No. on Plan.	Area in Acres.	Remarks.
691	10·660	Pasture, pond, &c.	736	8·885	Pasture, &c.
692	6·611	Pasture, &c.	737	5·354	Arable.
693	1·671	Wood and pond.	738	14·496	Arable, &c.
694	5·473	Pasture, &c.	739	10·054	Arable, &c.
695	6·837	Arable.	740	6·846	Pasture, &c.
696	16·954	Arable, &c.	741	4·333	Arable, &c.
697	·699	Wood.	742	5·628	Pasture, &c.
697a	·102	Pond.	743	4·415	Wood, &c.
698	2·059	Road.	744	·353	Pond.
699	2·353	Hop garden.	745	10·811	Pasture, &c.
700	·780	House, yard, garden, wood, &c.	746	1·225	Pasture, &c.
			747	6·419	Pasture.
701	·706	Wood, &c.	748	6·604	Wood, quarry, stream, &c.
702	4·799	Pasture, &c.			
703	·672	Pasture, trees, pond, &c.	749	7·324	Pasture, trees, &c.
			750	3·325	Pasture.
704	11·180	Arable, pond, yard, outhouses, &c.	751	7·589	Arable.
			752	3·006	Arable, &c.
705	1·656	Road, &c.	753	5·895	Arable.
706	1·044	Wood.	754	14·724	Wood, &c.
707	8·889	Arable, &c.	754a	·660	Arable.
708	·799	Wood.	755	2·750	Arable.
709	3·138	Pasture, &c.	756	2·510	Pasture.
710	12·533	Pasture, trees, &c.	757	8·605	Arable, &c.
711	6·028	Arable, &c.	758	11·574	Arable, stream, &c.
712	4·695	Hop garden, &c.	759	3·991	Wood, &c.
713	1·564	Houses, yards, garden, orchard, &c.	760	5·569	Pasture.
			761	4·033	Hop garden, stream, &c.
714	·289	Hop garden, &c.			
715	·487	Wood.	762	3·390	Houses, yards, gardens, orchards, pasture, waste, &c.
716	5·137	Pasture, trees, &c.			
717	·221	Outhouses, yard, and pasture.	763	1·471	Arable, &c.
			764	8·115	Pasture.
718	·877	Wood, &c.	765	2·768	Pasture, &c.
719	7·316	Pasture, &c.	766	1·575	Arable, trees, &c.
720	6·203	Pasture, &c.	767	1·184	Houses, garden, orchard, pasture, lane, &c.
721	2·167	Pasture, &c.			
722	2·302	Pasture, &c.			
723	4·011	Pasture, &c.			
724	4·723	Pasture, &c.	768	1·167	Pasture, &c.
725	9·576	Arable, &c.	769	·309	Garden.
726	7·945	Pasture, &c.	770	·615	Pond.
727	1·436	Wood.	771	1·123	Pasture, &c.
728	8·742	Pasture, &c.	772	3·438	Pasture, stream, &c.
729	7·790	Arable.	773	7·107	Arable, stream, and wood.
730	5·203	Pasture, &c.			
731	·592	Wood.	774	12·393	Arable, stream, and wood.
732	·223	Pond.			
733	9·330	Arable.	775	6·742	Wood, &c.
734	1·986	Wood, &c.	776	·231	Pond.
735	1·386	Hop garden.	777	·339	Pond.

Digitized by Google

No. on Plan.	Area in Acres.	Remarks.
778	·563	Wood.
779	1·587	Houses, gardens, ornamental ground, yards, pond, &c.
780	11·109	Pasture, &c.
781	7·657	Arable.
782	·117	Pond.
783	·199	Pond.
784	14·110	Pasture.
785	·097	Pond.
786	2·599	Pasture.
787	·649	Wood and ponds.
787a	·100	Pond.
788	3·160	Arable, &c.
789	2·208	Pasture, &c.
790	3·057	Hop garden, &c.
791	2·066	Houses, yards, garden, orchard, wood, &c.
792	3·966	Road.
793	12·256	Arable.
794	3·169	Pasture, &c.
795	1·333	Wood.
796	6·702	Arable.
797	10·058	Pasture and trees.
798	·291	House, yards, sheds, and wood.
799	·943	Wood.
800	1·605	Pasture, &c.
801	·875	Wood and stream.
802	2·539	Pasture, stream, &c.
803	2·631	Pasture, brushwood, &c.
804	7·357	Arable, stream, &c.
805	·807	Road, &c.
806	11·213	Arable, &c.
807	·903	Wood and stream.
808	·479	Pasture, &c.
809	3·237	Hop garden, &c.
810	·157	Wood, &c.
811	4·607	Pasture, yards, shed, &c.
812	4·358	Road, &c.
813	3·610	Wood and stream.
814	10·656	Arable.
815	4·703	Pasture, &c.
816	20·419	Wood, &c.
817	9·401	Pasture, pond, &c.
818	1·324	Wood.
819	13·336	Arable.
820	·854	Houses, garden, &c.
821	1·439	Wood and stream.
822	7·073	Arable.
823	1·052	Wood.
824	7·285	Arable.
825	3·332	Hop garden.
826	1·083	Wood and stream.
827	12·806	Arable, &c.
828	·211	House and yards.
829	·263	Pond.
830	3·502	Pasture.
831	1·591	Pasture, gravel pit, wood, &c.
832	·722	Wood and stream.
833	2·892	Arable.
834	1·151	Wood and stream.
835	4·012	Pasture, stream, &c.
836	35·003	Arable, &c.
837	7·205	Arable.
838	7·998	Arable, yards, and shed.
839	10·710	Arable.
840	9·886	Arable, &c.
841	6·292	Pasture, &c.
842	5·332	Arable, pond, &c.
843	1·106	Wood.
844	6·961	Arable.
845	2·666	Arable.
846	6·249	Pasture, &c.
847	7·317	Pasture, &c.
848	6·374	Arable, garden, &c.
849	15·683	Arable, wood, stream, &c.
850	2·252	Houses, yards, orchard, &c.
851	·539	Pond.
852	2·044	Houses, gardens, ornamental ground, yards, &c.
853	1·288	Wood.
854	1·161	Wood.
855	8·038	Pasture.
856	1·979	Pasture.
857	1·137	Pasture, &c.
858	1·350	Houses, yards, garden, orchard, &c.
859	4·933	Pasture.
860	·398	Wood.
861	7·356	Pasture.
862	5·506	Arable, wood, &c.
863	4·078	Pasture, wood, &c.
864	2·931	Arable, wood, &c.
865	2·731	Pasture, &c.

Digitized by Google

No. on Plan.	Area in Acres.	Remarks.	No. on Plan.	Area in Acres.	Remarks.
865a	·787	Wood.	908	5·752	Arable.
866	·330	Yards, wood, and shed.	909	5·942	Arable, &c.
			910	6·172	Road.
867	6·328	Pasture, &c.	911	5·680	Arable, &c.
868	1·069	Wood.	912	4·226	Pasture.
869	·162	Pond.	913	2·224	Pasture.
870	·852	House, garden, orchard, &c.	914	5·045	Hop garden, &c.
			915	1·928	Arable, &c.
871	4·077	Arable.	916	4·901	Arable, &c.
872	1·107	Pasture, &c.	916a	·496	Houses, yards, garden, &c.
873	·442	Houses, yards, gardens, &c.			
			917	·541	Hop garden.
874	·981	Houses, yards, pasture, &c.	918	·665	Arable.
			919	·875	Pasture.
875	·276	House, orchard, &c.	920	1·477	Pasture.
876	1·036	Pasture, &c.	921	1·133	Houses, yards, gardens, pasture, &c.
877	·997	Pasture.			
878	1·088	Houses, yards, gardens, &c.	922	·652	Hop garden.
			923	1·622	Hop garden, &c.
879	·546	Arable, &c.	924	7·908	Pasture.
879a	·342	Garden.	925	1·097	Hop garden.
880	2·389	Arable, &c.	926	2·821	Arable and wood.
881	3·791	Arable.	927	·572	Wood.
881a	1·198	Hop garden.	928	8·331	Pasture, house, yards, &c.
882	1·486	Hop garden.			
883	·300	Wood.	929	3·199	Arable.
884	4·262	Arable, &c.	930	2·591	Pasture and wood.
885	4·039	Wood, &c.	931	2·783	Arable.
886	3·707	Arable, &c.	932	3·467	Arable, &c.
887	8·193	Arable, &c.	933	2·122	Hop garden.
888	·523	Orchard.	934	1·389	Pasture.
889	2·240	Pasture, &c.	935	1·827	Pasture.
890	1·735	Pasture, &c.	936	1·195	Houses, yards, garden, trees, &c.
891	10·567	Arable and wood.			
892	·886	Houses, yard, garden, arable, &c.	937	·376	Pasture and wood.
			938	·105	Pond.
893	1·038	Pasture.	939	5·708	Arable.
894	1·149	Road.	940	2·062	Houses, yard, garden, orchard, &c.
895	4·963	Pasture.			
896	1·120	Pasture.	940a	·591	Road, &c.
897	5·104	Arable.	941	4·459	Arable, &c.
898	2·952	Pasture.	942	1·026	Road, &c.
899	4·903	Arable, &c.	943	·423	House, yard, garden, &c.
900	1·755	Hop garden, &c.			
901	5·972	Wood, &c.	944	·892	Pasture, &c.
902	6·437	Arable.	945	6·244	Wood.
903	4·986	Arable, &c.	946	·674	Orchard.
903a	·937	Wood, &c.	947	·479	Houses, yards, gardens, &c.
904	·478	Pasture.			
905	4·801	Arable.	948	3·665	Pasture, &c.
906	4·357	Arable.	949	5·586	Arable.
907	1·522	Wood.	950	4·044	Pasture.

Digitized by Google

No. on Plan.	Area in Acres.	Remarks.	No. on Plan.	Area in Acres.	Remarks.
951	·548	Houses, garden, ornamental ground, yards, &c.	998	·184	Hop garden.
			999	·860	Wood, &c.
			1000	5·623	Arable, &c.
952	·356	Pond.	1001	5·020	Arable, wood, &c.
953	·922	Houses, yards, &c.	1002	2·270	Wood.
954	3·114	Pasture, &c.	1003	5·010	Hop garden, &c.
955	3·947	Hop garden.	1004	2·435	Pasture, &c.
956	4·438	Road.	1005	1·899	Pasture, &c.
956a	·702	Wood, &c.	1006	9·596	Pasture.
957	3·414	Wood, &c.	1007	·238	Pond.
958	·719	Orchard.	1008	·560	Wood.
959	5·386	Pasture, &c.	1009	22·223	Pasture.
960	6·435	Pasture, &c.	1010	4·122	Pasture, &c.
961	1·262	Wood.	1011	8·508	Wood, &c.
962	3·283	Pasture.	1012	6·468	Arable, &c.
963	5·874	Pasture, &c.	1013	5·309	Pasture, &c.
964	·360	Pond.	1014	2·967	Pasture and wood.
965	7·205	Pasture.	1015	6·429	Pasture.
966	8·119	Arable and wood.	1016	2·048	Wood, &c.
967	27·306	Wood.	1017	1·603	Houses, yards, gardens, wood, &c.
968	8·715	Arable, wood, &c.			
969	·102	Road.	1018	4·215	Pasture, &c.
970	4·832	Arable and wood.	1019	2·143	Hop garden.
971	1·439	Pasture, &c.	1020	9·163	Pasture, &c.
972	5·338	Pasture.	1021	·937	Road, &c.
973	1·133	Road.	1022	4·439	Arable.
974	9·730	Arable, &c.	1023	2·468	Pasture.
975	5·445	Pasture, &c.	1024	1·511	Pasture, &c.
976	·216	House, yards, &c.	1025	1·489	Pasture.
977	5·771	Arable and wood.	1026	2·476	Wood.
978	2·303	Houses, yards, gardens, orchards, &c.	1027	3·479	Pasture.
			1028	2·928	Pasture.
979	1·791	Pasture, &c.	1029	5·181	Pasture, wood, &c.
980	3·347	Pasture.	1030	4·373	Pasture, &c.
981	1·828	Arable.	1031	2·473	Wood.
982	4·786	Hop garden.	1032	·472	Pasture.
983	·634	Wood.	1033	·632	Wood.
984	1·723	Arable, &c.	1034	1·232	Hop garden.
985	1·538	Pasture, wood, &c.	1035	1·195	Arable.
986	4·852	Arable.	1036	2·147	Hop garden.
987	4·314	Wood, &c.	1037	1·785	Pasture.
988	3·782	Wood.	1038	1·348	Pasture.
989	2·926	Pasture.	1039	1·677	Pasture and wood.
990	·906	Arable.	1040	4·996	Arable.
990a	1·231	Wood, &c.	1041	1·284	Hop garden.
991	5·305	Arable.	1042	2·295	Pasture.
992	3·222	Arable.	1043	1·755	Pasture, &c.
993	4·495	Pasture, &c.	1044	5·474	Pasture.
994	5·089	Arable, wood, &c.	1045	·200	Wood and pond.
995	5·919	Hop garden, &c.	1046	1·219	Pasture.
996	2·074	Pasture, pond, &c.	1047	3·055	Houses, yards, gardens, orchard, &c.
997	5·354	Pasture, &c.			

Digitized by Google

No. on Plan.	Area in Acres.	Remarks.	No. on Plan.	Area in Acres.	Remarks.
1048	10·371	Wood, &c.	1091	3·308	Pasture.
1049	8·910	Pasture, &c.	1092	1·125	Hop garden.
1050	3·950	Pasture, &c.	1093	1·042	Hop garden.
1051	5·444	Arable, &c.	1094	7·813	Arable, &c.
1052	3·009	Wood.	1095	5·447	Hop garden.
1053	8·038	Pasture, wood, &c.	1096	4·949	Arable.
1054	5·873	Road.	1097	16·285	Wood.
1055	·488	Houses, yards, garden, orchard, &c.	1098	6·783	Pasture, &c.
			1099	11·095	Pasture, &c.
1056	8·122	Arable.	1100	2·504	Arable.
1057	10·465	Pasture.	1100a	·065	Garden.
1058	8·795	Pasture.	1101	4·175	Arable.
1058a	·084	House and garden.	1102	6·275	Arable.
1059	·929	Wood and pond.	1103	4·180	Pasture.
1060	4·380	Pasture.	1104	3·753	Pasture, &c.
1061	4·389	Arable and wood.	1105	5·097	Pasture, &c.
1062	·245	House, yard, gardens, &c.	1106	·307	Houses, yard, garden, &c.
1063	5·914	Hop garden.	1107	7·139	Arable.
1064	3·791	Pasture.	1108	13·133	Wood.
1065	·567	Wood, &c.	1109	10·942	Arable.
1065a	·105	Pond.	1110	19·047	Wood, &c.
1066	7·437	Arable, &c.	1111	1·875	Hop garden.
1067	5·027	Pasture and wood.	1112	5·326	Pasture, &c.
1068	·179	House, yard, gardens, &c.	1113	·737	Pasture.
			1114	3·853	Pasture, &c.
1069	·839	Wood.	1115	2·309	Pasture, &c.
1070	1·488	Hop garden.	1116	·996	Pasture.
1071	1·835	Pasture.	1117	2·263	Arable and trees.
1072	2·090	Pasture, &c.	1118	1·273	Arable.
1073	1·500	Pasture, &c.	1119	5·394	Arable.
1074	1·037	Pasture.	1120	7·106	Hop garden, &c.
1074a	·123	Pasture.	1121	·850	House, gardens, orchard, &c.
1075	·835	House, yards, gardens, pasture, &c.	1121a	·317	Wood.
1076	·132	Pond.	1122	8·082	Pasture.
1077	·618	Arable.	1123	4·892	Arable.
1078	1·496	Pasture.	1124	6·961	Pasture.
1079	·408	House, yards, gardens, &c.	1125	5·515	Pasture, house, &c.
			1126	·215	House, pasture, &c.
1080	2·856	Pasture, &c.	1127	6·599	Pasture, trees, &c.
1081	1·531	Pasture, &c.	1128	1·623	Road.
1082	1·409	Houses, yards, gardens, wood, &c.	1129	1·636	Pasture, house, yards, &c.
1083	·455	Wood, &c.	1130	4·025	Pasture.
1084	1·973	Hop garden.	1131	1·329	Pasture, houses, &c.
1085	·773	Road, &c.	1132	1·754	Church, graveyard, &c.
1086	·304	Wood.	1133	4·110	Houses, orchard, ornamental ground, yards, &c.
1087	2·165	Pasture, &c.			
1088	·294	Pasture.			
1089	·133	Pond.	1134	1·397	Pasture, orchard, &c.
1090	·932	Houses, yards, garden, pasture, &c.	1135	·375	Garden.
			1136	3·582	Pasture.

Digitized by Google

No. on Plan.	Area in Acres.	Remarks.
1137	4·313	Pasture.
1138	4·537	Pasture, &c.
1139	5·486	Pasture, &c.
1140	·145	Ponds.
1141	4·802	Pasture, &c.
1142	6·839	Pasture, trees, &c.
1143	2·471	Wood, pasture, &c.
1144	4·994	Pasture.
1145	·277	Houses, yards, garden, &c.
1146	3·008	Pasture, &c.
1147	6·164	Pasture, &c.
1148	3·877	Pasture.
1149	·222	Gardens.
1150	·680	Pasture, &c.
1150a	·166	Houses, yards, garden, &c.
1151	·111	Garden, &c.
1152	2·073	Pasture, &c.
1153	·222	Houses, gardens, &c.
1154	3·307	Pasture.
1155	3·510	Pasture.
1156	1·661	Pasture.
1157	1·930	Pasture.
1157a	·076	Houses, yards, garden, &c.
1158	1·591	Pasture.
1159	1·068	Road.
1160	·453	Pasture, yards, garden, and sheds.
1161	2·093	Pasture.
1162	4·162	Pasture.
1163	1·723	Pasture.
1164	1·878	Arable.
1165	1·385	Pasture.
1166	2·845	Pasture.
1167	2·526	Arable and wood.
1168	3·520	Pasture.
1169	1·083	Pasture.
1170	1·432	Pasture and trees.
1171	1·353	Pasture.
1172	2·241	Hop garden.
1173	3·101	Pasture, &c.
1174	·150	Wood, &c.
1175	4·994	Pasture, &c.
1176	2·020	Pasture.
1177	1·641	Pasture.
1177a	·285	Road, &c.
1178	2·431	Pasture.
1179	·267	Houses, yards, &c.
1180	·592	Arable.
1181	·148	House, garden, &c.
1182	4·970	Pasture, &c.
1183	2·476	Pasture, &c.
1184	·475	Houses, yards, &c.
1184a	·135	Pond.
1185	5·198	Pasture, &c.
1186	·293	Wood.
1187	6·330	Arable.
1188	2·959	Pasture.
1189	4·960	Pasture, &c.
1190	3·705	Pasture.
1191	11·600	Wood, &c.
1192	6·189	Pasture, house, &c.
1193	·281	Wood.
1194	·141	House, garden, &c.
1195	3·416	Hop garden.
1196	1·383	Wood, &c.
1197	·594	House, yard, pasture, &c.
1198	2·614	Pasture, &c.
1199	·325	Wood.
1200	3·837	Pasture.
1201	·462	Wood.
1202	2·942	Pasture, &c.
1203	3·002	Arable.
1204	4·636	Houses, yards, pasture, &c.
1205	4·056	Arable.
1206	·343	Pond.
1207	·533	Wood.
1208	·142	House, garden, &c.
1209	2·579	Pasture, &c.
1210	3·120	Pasture, &c.
1211	2·825	Pasture.
1212	4·713	Pasture.
1212a	1·020	Road.
1213	11·109	Arable and wood.
1214	3·552	Pasture, &c.
1215	6·785	Pasture, &c.
1216	2·107	Arable, wood, &c.
1217	12·825	Wood, &c.
1218	4·673	Pasture, &c.
1219	1·291	Orchard.
1220	1·948	Pasture.
1221	5·500	Pasture, house, yards, &c.
1222	2·126	Pasture.
1223	4·485	Arable and wood.
1224	3·983	Hop garden.
1225	4·023	Arable.
1226	2·756	Pasture, &c.
1227	2·790	Pasture.
1228	2·056	Arable.

Digitized by Google

No. on Plan.	Area in Acres.	Remarks.
1228a	1·686	Wood, &c.
1229	15·507	Pasture, &c.
1230	5·341	Wood, &c.
1231	6·760	Arable.
1231a	1·048	Wood, stream, &c.
1232	8·340	Arable and wood.
1233	9·044	Pasture, &c.
1234	·399	Houses, yards, garden, &c.
1235	·391	Pond.
1236	·607	Wood.
1237	·337	Waste.
1238	4·862	Arable, &c.
1239	1·199	Wood.
1240	1·798	Pasture.
1241	2·065	Pasture, &c.
1242	·713	Wood.
1242a	·128	Pond.
1243	2·378	Pasture.
1244	3·370	Houses, yards, gardens, orchard, &c.
1245	8·249	Pasture.
1246	3·848	Hop garden, &c.
1246a	1·783	Hop garden, &c.
1247	4·404	Pasture.
1248	4·786	Arable.
1249	8·422	Arable, house, gardens, &c.
1250	5·209	Road, &c.
1250a	·675	House, yard, garden, wood, &c.
1251	6·036	Arable.
1252	4·968	Arable.
1253	2·797	Wood.
1254	7·060	Pasture, house, yard, &c.
1255	3·800	Pasture.
1256	4·108	Arable.
1257	20·420	Wood, &c.
1258	4·934	Pasture.
1259	2·983	Wood.
1260	1·757	Arable, &c.
1261	·414	Orchard.
1262	11·126	Arable, wood, &c.
1263	7·481	Arable.
1264	5·996	Wood.
1265	2·847	Pasture.
1266	·256	Pond.
1266a	·376	Wood.
1267	7·865	Arable, &c.
1268	·555	Wood.
1269	4·067	Hop garden, &c.
1270	1·221	Wood, &c.
1271	13·326	Arable, &c.
1272	8·452	Pasture.
1273	5·354	Pasture.
1274	4·064	Hop garden.
1275	·153	Wood, &c.
1276	·322	Wood, &c.
1277	·765	Wood, &c.
1278	10·741	Wood.
1279	19·405	Wood, &c.
1280	1·250	Road, &c.
1281	8·252	Wood, &c.
1282	5·842	Pasture, &c.
1283	6·555	Arable, &c.
1284	3·195	Hop garden, &c.
1285	1·304	Wood.
1286	13·855	Arable, &c.
1287	5·430	Pasture.
1288	7·523	Pasture, &c.
1289	2·847	Wood, &c.
1290	·605	Road.
1291	·968	Road, &c.
1292	8·008	Pasture.
1293	1·895	Arable.
1294	3·695	Hop garden.
1295	2·610	Wood.
1296	2·694	Pasture, &c.
1297	4·994	Pasture, &c.
1298	4·293	Arable, &c.
1299	1·782	Wood.
1300	1·234	Wood.
1301	5·147	Pasture, &c.
1302	7·657	Arable, wood, &c.
1303	2·227	Pasture, &c.
1304	4·102	Pasture, &c.
1305	5·263	Pasture.
1305a	·714	Wood, &c.
1306	5·389	Hop garden.
1307	3·769	Pasture, &c.
1308	3·777	Arable, &c.
1309	10·846	Wood, &c.
1310	3·123	Pasture, &c.
1311	6·246	Pasture.
1312	9·468	Hop garden, &c.
1313	1·593	Wood, &c.
1314	8·469	Arable.
1315	8·247	Pasture, &c.
1316	·128	Pond.
1317	·628	Wood.
1318	·923	Houses, yards, gardens, orchard, &c.
1319	·185	Pond.

Digitized by Google

No. on Plan.	Area in Acres.	Remarks.	No. on Plan.	Area in Acres.	Remarks.
1320	2·055	Pasture.	1366	·407	House, yard, gardens, &c.
1321	·118	Pond.	1367	·907	Hop garden.
1322	1·987	Houses, yards, pasture, &c.	1368	1·025	Houses, yards, garden, &c.
1323	5·125	Pasture, &c.	1369	4·936	Hop garden.
1324	7·708	Arable.	1370	1·955	Pasture, &c.
1325	·251	House, yard, garden, &c.	1371	3·173	Wood, &c.
1326	·271	Pond.	1372	7·438	Arable, &c.
1327	3·320	Wood.	1373	2·327	Hop garden.
1328	8·512	Road, &c.	1374	2·364	Pasture.
1329	2·426	Pasture, &c.	1375	3·842	Pasture.
1330	·494	Houses, yards, garden, trees, &c.	1376	5·172	Hop garden.
1331	1·780	Pasture, &c.	1377	5·314	Arable, wood, &c.
1332	4·925	Arable and wood.	1378	·360	Pasture, &c.
1333	3·520	Arable.	1379	·040	Wood.
1334	·333	Road, &c.	1380	·856	Road, &c.
1335	·194	Ponds.	1381	1·441	Houses, yards, gardens, &c.
1336	4·505	Pasture.	1382	1·314	Pasture, trees, &c.
1337	·569	Wood.	1383	4·125	Arable and wood.
1338	3·919	Hop garden.	1384	2·030	Arable.
1339	9·422	Wood, &c.	1385	5·053	Arable, wood, &c.
1340	4·004	Arable.	1386	4·379	Arable, &c.
1341	5·058	Arable and wood.	1387	·568	Arable.
1342	5·331	Pasture, &c.	1388	2·157	Hop garden.
1343	·875	Houses, yards, gardens, orchard, &c.	1389	3·203	Pasture, &c.
1344	2·582	Arable and wood.	1390	1·823	Arable, &c.
1345	11·913	Arable.	1391	1·913	Arable, &c.
1346	3·049	Wood, &c.	1392	1·062	Hop garden.
1347	2·304	Hop garden.	1393	1·122	Pasture.
1348	·192	Garden, &c.	1394	·495	Pasture.
1349	2·794	Hop garden.	1395	·678	Houses, yards, gardens, &c.
1350	·511	Pasture, &c.	1396	3·721	Arable, &c.
1351	·456	Wood.	1397	1·417	Road, &c.
1352	1·398	Pasture, &c.	1398	2·698	Rough pasture, &c.
1353	5·080	Pasture, &c.	1399	3·492	Pasture, &c.
1354	2·955	Pasture.	1400	3·659	Arable.
1355	1·268	Pasture.	1401	24·357	Wood, &c.
1356	·270	Houses, yards, garden, &c.	1402	2·241	Road, &c.
1357	2·124	Pasture, &c.	1403	2·235	House, yards, pasture, &c.
1358	·345	Pasture.	1404	19·301	Arable.
1359	1·027	Arable and wood.	1405	41·885	Wood, &c.
1360	6·567	Pasture, &c.	1406	·100	Pond.
1361	·422	Houses, yards, gardens, &c.	1407	·254	Pond.
1362	·166	Pond.	1408	8·925	Arable, &c.
1363	1·812	Brickworks, &c.	1409	1·514	Road, &c.
1364	1·817	Wood.	1410	11·372	Pasture, &c.
1365	·476	Wood.	1411	1·607	Wood.
			1412	4·974	Arable, &c.

Digitized by Google

No. on Plan.	Area in Acres.	Remarks.	No. on Plan.	Area in Acres.	Remarks.
1413	·472	Pasture.	1455	1·740	Wood.
1414	·903	Houses, yards, gardens, orchards, &c.	1456	3·554	Arable.
			1457	2·282	Arable.
1415	1·565	Pasture.	1458	·654	Houses, yards, gardens, &c.
1416	1·638	Pasture.			
1417	7·376	Wood, &c.	1459	6·334	Arable.
1418	4·885	Pasture, &c.	1460	·481	Houses, yards, gardens, &c.
1419	2·165	Road, &c.			
1420	2·903	Arable.	1461	6·423	Arable.
1421	5·336	Hop garden, &c.	1462	2·319	Pasture.
1422	5·168	Arable.	1463	2·423	Pasture.
1423	1·461	Houses, yards, garden, orchard, &c.	1464	·789	Houses, yards, garden, orchards, &c.
1424	4·600	Arable.	1465	·871	Pasture.
1425	3·986	Pasture.	1466	·374	Houses, yard, garden, &c.
1426	6·519	Arable, &c.			
1427	4·083	Rough pasture, &c.	1467	1·851	Pasture.
1428	6·377	Arable, &c.	1468	·286	Houses, yards, garden, &c.
1429	3·591	Arable.			
1430	4·102	Firs, &c.	1469	1·727	Houses, yards, gardens, ornamental ground, &c.
1431	·405	Houses, yards, gardens, &c.			
1432	1·100	Road.	1471	1·844	Pasture.
1433	·935	Pasture.	1472	·166	Houses, yards, gardens, &c.
1434	1·092	Pasture.			
1435	·550	Houses, yards, gardens, &c.	1473	16·491	Arable, &c.
			1474	5·969	Pasture, &c.
1436	·941	Pasture.	1475	·731	Wood.
1437	·428	Houses, yards, garden, &c.	1476	7·838	Houses, yards, gardens, ornamental ground, &c.
1438	·222	Road, &c.			
1439	·794	Pasture.	1476a	·100	Pond.
1440	·348	Pasture.	1477	2·726	Hop garden, &c.
1441	·751	Houses, yards, gardens, &c.	1478	·159	Houses, yard, garden, &c.
1442	·980	Pasture.	1479	3·589	Pasture, &c.
1443	·427	Houses, yards, garden, &c.	1480	8·574	Arable, &c.
			1481	8·730	Arable, &c.
1444	·653	Houses, yards, garden, pasture, &c.	1482	·429	Houses, yards, gardens, &c.
1445	·976	Pasture, &c.	1483	·182	Wood.
1446	2·423	Pasture.	1483a	·010	Pasture.
1447	2·458	Pasture and wood.	1484	·228	Pasture, &c.
1448	·725	Houses, yards, garden, pasture, &c.	1485	·130	House, yard, garden, &c.
1449	3·131	Pasture.	1486	1·262	Pasture, &c.
1450	·883	Houses, yards, gardens, &c.	1487	1·002	Pasture.
			1488	·275	Houses, yards, garden, &c.
1451	2·090	Arable, &c.			
1452	2·017	Pasture.	1489	·604	Pasture.
1453	·984	Road, &c.	1490	2·984	Pasture, &c.
1454	2·012	Arable, &c.	1491	1·246	Pasture.

Digitized by Google

No. on Plan.	Area in Acres.	Remarks.	No. on Plan.	Area in Acres.	Remarks.
1492	·555	Houses, yards, gardens, &c.	1537	·219	Garden, &c.
1493	·466	House, yard, garden, pasture, &c.	1538	6·522	Arable, &c.
1494	1·478	Pasture, &c.	1539	·956	House, yard, garden, wood, &c.
1495	·699	Houses, yards, gardens, pasture, &c.	1540	·504	Garden.
1496	1·099	Pasture.	1541	5·586	Arable.
1497	·477	Pasture.	1542	1·565	Pasture.
1498	3·646	Pasture, &c.	1543	3·918	Arable and wood.
1499	3·387	Pasture.	1544	·759	Wood.
1500	3·834	Arable, &c.	1545	8·993	Arable.
1501	5·043	Pasture, &c.	1546	9·773	Arable and wood.
1502	19·540	Arable, &c.	1547	2·242	Road.
1503	·334	Wood.	1548	4·688	Pasture.
1504	·431	Wood.	1549	·241	Pond and wood.
1505	6·333	Road.	1550	·242	Wood.
1506	5·588	Arable, &c.	1551	·101	Pond.
1507	31·247	Pasture, trees, &c.	1552	4·828	Pasture.
1508	2·315	Wood, &c.	1553	1·048	Wood.
1509	6·496	Arable.	1554	·256	Wood and pond.
1510	1·446	Pasture.	1555	4·404	Pasture.
1511	2·495	Road.	1556	·171	Pond.
1512	·785	Houses, yards, gardens, &c.	1557	6·572	Pasture, &c.
1513	·814	Road.	1558	4·217	Arable.
1514	1·111	Pasture.	1559	4·083	Pasture, &c.
1515	10·757	Pasture, &c.	1560	5·710	Arable.
1516	6·861	Arable, &c.	1561	3·082	Pasture.
1517	5·388	Hop garden.	1562	6·568	Arable.
1518	1·276	Houses, yards, gardens, &c.	1563	3·137	Pasture and pond.
1519	1·138	Arable, &c.	1564	1·702	Houses, yards, gardens, trees, &c.
1520	·202	Road.	1565	·512	Road.
1520a	·230	Road.	1566	1·092	Pasture, &c.
1521	·692	Houses, wood, gardens, &c.	1567	3·070	Pasture.
1522	1·676	Hop garden.	1568	2·399	Houses, yards, gardens, pasture, &c.
1523	·187	Wood.	1569	1·503	Houses, yards, gardens, orchard, &c.
1524	4·746	Arable and wood.	1570	·289	Houses, yards, garden, &c.
1525	1·790	Arable, &c.	1571	6·055	Arable.
1526	4·120	Arable.	1572	·673	Road.
1527	9·933	Pasture, &c.	1573	·522	Orchard.
1528	8·886	Arable, &c.	1574	·691	Orchard, &c.
1529	·977	Wood.	1575	9·099	Pasture, &c.
1530	9·699	Arable and wood.	1576	2·139	Hop garden.
1531	1·301	Wood.	1577	·289	Wood.
1532	4·658	Arable.	1578	1·828	Arable, &c.
1533	5·021	Pasture, &c.	1579	·458	Orchard.
1534	·100	Pond.	1580	·244	Wood.
1535	1·055	Pasture, &c.	1581	·091	Pond.
1536	·652	Wood, pasture, &c.	1582	1·487	Arable.
			1583	4·246	Hop garden.

Digitized by Google

No. on Plan.	Area in Acres.	Remarks.	No. on Plan.	Area in Acres.	Remarks.
1584	31·640	Wood, &c.	1629	·658	Houses, yards, gardens, &c.
1585	4·511	Arable.			
1586	3·336	Arable.	1630	1·481	Arable.
1587	4·729	Arable.	1631	2·494	Pasture and wood.
1588	4·399	Arable.	1632	4·659	Pasture, wood, &c.
1589	2·270	Arable.	1633	1·527	Pasture, &c.
1590	4·216	Pasture, &c.	1634	1·451	Wood.
1591	·916	Pasture, wood, &c.	1635	5·002	Pasture and wood.
1592	·496	House, yard, garden, &c.	1636	3·016	Pasture and wood.
			1637	2·666	Pasture, &c.
1593	·122	Pond.	1638	8·290	Arable and wood.
1594	9·764	Pasture, &c.	1639	2·913	Road.
1595	·453	Wood.	1640	7·364	Arable.
1596	4·485	Pasture, &c.	1641	4·606	Arable, &c.
1597	1·656	Pasture, &c.	1642	10·671	Arable.
1598	7·467	Pasture.	1643	4·015	Arable, wood, &c.
1599	8·244	Pasture, &c.	1644	2·235	Pasture.
1600	4·634	Pasture, &c.	1645	1·304	Houses, yards, pond, &c.
1601	8·871	Pasture.			
1602	7·353	Arable, &c.	1646	4·758	Pasture.
1603	·519	Wood, &c.	1647	3·154	Houses, yards, garden, orchards, &c.
1604	80·074	Wood, &c.			
1605	9·448	Hop garden.	1648	·619	Orchard.
1606	·338	Hop garden.	1649	·421	Wood.
1607	2·083	Arable.	1650	2·784	Pasture.
1608	1·490	Pasture.	1651	·243	Wood.
1609	4·942	Arable.	1652	2·561	Pasture and wood.
1610	2·425	Pasture.	1653	2·072	Wood, &c.
1611	2·187	Pasture.	1654	7·247	Pasture, &c.
1612	1·418	Pasture, &c.	1655	·783	Wood, &c.
1613	2·033	Arable and wood.	1656	5·200	Pasture, &c.
1614	·862	Wood.	1657	·188	Wood.
1614a	·407	Orchard.	1658	·768	Pasture.
1615	1·375	Hop garden.	1659	1·135	Arable.
1616	1·726	Pasture.	1660	3·918	Pasture.
1617	1·007	Pasture, &c.	1661	2·954	Wood.
1618	1·024	Pasture.	1662	1·165	Hop garden.
1619	1·248	Houses, yards, gardens, &c.	1663	·583	Houses, yards, garden, &c.
1620	·832	Houses, yards, gardens, trees, &c.	1664	·462	Pasture, &c.
			1665	1·668	Arable, &c.
1621	·365	Wood, &c.	1665a	·090	House, yards, and sheds.
1622	·281	Houses, yards, gardens, &c.	1666	2·174	Arable, wood, &c.
			1667	1·186	Arable.
1623	1·325	Houses, yards, garden, &c.	1668	·821	Pasture, &c.
			1669	·908	Pasture, &c.
1624	1·019	Pasture.	1670	·319	Houses, yards, garden, &c.
1625	3·060	Pasture and wood.			
1626	2·062	Hop garden.			
1627	4·524	Pasture, &c.	1671	3·125	Pasture.
1628	1·399	Houses, yards, gardens, orchards, &c.	1672	7·828	Pasture, &c.
			1673	2·118	Wood, &c.

Digitized by Google

No. on Plan.	Area in Acres.	Remarks.	No. on Plan.	Area in Acres.	Remarks.
1674	·640	House, yards, garden, orchard, &c.	1720	6·422	Arable and wood.
1675	·106	Garden and orchard.	1721	8·108	Arable.
1676	4·530	Arable.	1722	·577	Houses, yards, gardens, &c.
1677	3·592	Hop garden.	1723	1·600	Pasture.
1678	3·157	Arable.	1724	1·510	Arable.
1679	3·375	Arable.	1725	1·417	Arable.
1680	1·310	Pasture, &c.	1726	2·136	Road, &c.
1681	·661	Houses, yards, gardens, &c.	1727	·764	Pasture.
1682	3·778	Arable.	1728	1·491	Pasture.
1683	5·633	Wood.	1729	1·084	Hop garden.
1684	5·522	Pasture.	1730	1·310	Pasture, &c.
1685	17·812	Wood, &c.	1731	·181	House, yard, garden, &c.
1686	1·530	Hop garden, &c.	1732	3·806	Pasture, &c.
1687	5·943	Arable.	1733	6·593	Arable, &c.
1688	6·230	Arable.	1734	3·094	Wood, &c.
1689	16·015	Wood, &c.	1735	·143	Orchard.
1690	8·933	Arable, &c.	1736	4·721	Arable and wood.
1691	8·832	Arable.	1737	1·183	Wood, &c.
1692	·291	Arable.	1738	·321	Arable.
1693	14·135	Arable, &c.	1739	1·401	Pasture, &c.
1693a	1·277	Wood, &c.	1740	7·467	Pasture, &c.
1694	3·395	Pasture, &c.	1741	1·582	Pasture, &c.
1695	1·206	Wood.	1742	1·503	Hop garden.
1696	·149	Pond.	1743	1·154	Pasture.
1697	·125	Pond.	1744	·160	Houses, yards, garden, pasture, &c.
1698	4·012	Houses, yards, garden, orchard, pasture, &c.	1745	·838	Wood.
			1746	·365	Wood.
1699	1·782	Pasture and trees.	1747	4·057	Arable.
1700	3·720	Pasture, &c.	1748	12·858	Pasture.
1701	2·183	Hop garden.	1749	·566	Wood and pond.
1702	2·889	Wood.	1750	·423	Houses, yards, gardens, &c.
1703	7·416	Pasture, &c.			
1704	1·244	Road, &c.	1751	4·873	Wood.
1705	10·182	Arable and wood.	1752	1·022	Pond.
1706	·613	Wood.	1753	·902	Brickworks, &c.
1707	·611	Wood.	1754	1·054	Road, &c.
1708	·249	Pond.	1755	2·048	Wood.
1709	3·214	Road, &c.	1756	4·911	Arable.
1710	14·751	Arable, houses, &c.	1757	13·444	Arable, wood, &c.
1711	5·615	Pasture and trees.	1758	9·652	Pasture, &c.
1712	3·544	Pasture.	1759	30·415	Arable, &c.
1713	4·245	Houses, yards, gardens, wood, &c.	1760	2·783	Houses, yards, gardens, orchard, &c.
1714	3·919	Pasture and trees.	1761	8·017	Hop garden.
1715	7·550	Road, &c.	1762	·863	Pasture.
1716	3·591	Pasture and sheds.	1763	2·227	Hop garden.
1717	11·385	Arable, &c.	1764	·269	Pasture.
1718	17·308	Arable, &c.	1765	1·875	Pasture and wood.
1719	3·245	Arable and wood.	1766	1·915	Pasture, yard, &c.

Digitized by Google

No. on Plan.	Area in Acres.	Remarks.	No. on Plan.	Area in Acres.	Remarks.
1767	5·305	Pasture.	1816	3·316	Houses, yards, garden, pasture, orchard, &c.
1768	7·986	Pasture, &c.			
1769	8·661	Arable, &c.			
1770	3·535	Hop garden.	1817	·171	Pond.
1771	3·796	Arable.	1818	13·448	Hop garden, &c.
1772	8·127	Pasture, &c.	1819	6·858	Pasture.
1773	8·987	Hop garden.	1820	·500	Wood.
1774	9·988	Arable, &c.	1821	5·645	Arable, &c.
1775	2·977	Wood.	1822	11·231	Pasture.
1776	4·044	Pasture.	1823	3·884	Pasture, &c.
1777	9·121	Arable.	1824	4·871	Wood.
1778	·640	Road.	1827	3·775	Wood.
1779	3·831	Wood, &c.	1828	14·762	Arable.
1780	·506	Wood.	1829	10·064	Arable.
1781	·171	Pond.	1830	10·717	Arable, &c.
1782	4·031	Arable.	1831	·102	Pond.
1783	1·304	Hop garden, &c.	1832	7·485	Pasture, wood, &c.
1784	7·950	Arable, &c.	1833	10·390	Wood.
1785	7·372	Arable, wood, &c.	1834	4·724	Arable.
1786	·243	Wood.	1835	1·994	Arable, &c.
1787	3·417	Hop garden.	1836	·567	Wood.
1788	·074	Wood.	1837	21·681	Arable.
1789	5·421	Arable.	1838	1·552	Pasture.
1790	·816	Wood, &c.	1839	60·364	Wood, &c.
1791	2·926	Pasture.	1840	3·146	Hop garden, &c.
1792	8·778	Pasture, pond, &c.	1841	3·100	Pasture.
1793	5·755	Hop garden.	1842	11·644	Arable, &c.
1794	1·273	House, orchard, wood, &c.	1843	2·301	Houses, yards, garden, orchards, &c.
1795	·114	Garden.	1844	36·602	Wood, &c.
1796	·234	Pond.	1845	15·065	Arable.
1797	7·020	Pasture, houses, and yards.	1846	·753	Arable.
			1847	·086	Arable.
1798	12·896	Arable.	1848	·343	Houses, yards, gardens, &c.
1799	·448	Wood.			
1800	6·033	Arable.	1849	·189	House, yard, garden, &c.
1801	·351	Road.			
1802	2·429	Arable.	1850	·785	House, yard, garden, wood, &c.
1803	1·518	Hop garden.			
1804	14·313	Arable, wood, &c.	1851	·108	Wood.
1805	2·617	Wood.	1852	7·526	Arable.
1806	8·554	Hop garden, &c.	1853	2·124	Hop garden.
1807	11·895	Arable, &c.	1854	·192	Wood.
1808	·215	Wood, &c.	1855	1·697	Wood, &c.
1809	11·781	Arable, wood, &c.	1856	4·246	Pasture, &c.
1810	3·283	Wood.	1857	3·531	Pasture, &c.
1811	1·923	Hop garden, &c.	1858	2·066	Pasture, &c.
1812	6·883	Hop garden, &c.	1859	2·579	Pasture, &c.
1813	3·214	Arable, &c.	1860	·688	Houses, yards, garden, &c.
1814	6·250	Wood, &c.			
1815	·629	Wood.	1861	·149	Pond.

Digitized by Google

No. on Plan.	Area in Acres.	Remarks.	No. on Plan.	Area in Acres.	Remarks.
1862	13·224	Arable, &c.	1913	1·255	Wood, &c.
1863	3·838	Pasture, &c.	1914	3·236	Hop garden.
1864	3·819	Pasture, &c.	1915	3·597	Wood, &c.
1865	7·401	Pasture, &c.	1916	1·546	Wood.
1866	·803	Pasture, &c.	1917	2·150	Wood.
1867	3·587	Pasture, &c.	1918	5·761	Arable.
1868	3·932	Pasture, &c.	1919	2·781	Arable and wood.
1869	·156	Wood.	1920	·528	Wood.
1870	·107	Wood.	1921	2·369	Arable, &c.
1871	5·107	Arable.	1922	1·479	Pasture.
1872	·274	Road, &c.	1923	·414	Houses, yards, garden, &c.
1873	3·292	Pasture.			
1874	12·739	Pasture.	1924	4·276	Arable.
1875	5·202	Pasture, &c.	1925	4·359	Pasture, &c.
1876	·122	Yard.	1926	10·092	Arable and wood.
1877	·411	Houses, yards, &c.	1927	35·272	Wood, &c.
1878	4·291	Arable.	1928	4·108	Pasture.
1879	4·386	Arable, &c.	1929	8·611	House, yards, pasture, &c.
1880	10·162	Pasture, &c.			
1881	1·800	Pasture.	1930	2·633	Hop garden.
1882	1·793	Wood, &c.	1931	·761	Road, &c.
1883	4·386	Rough pasture, &c.	1932	·770	Wood.
1884	2·784	Pasture, &c.	1933	·482	Hop garden.
1885	2·504	Pasture, &c.	1934	4·713	Arable.
1886	·246	Wood.	1935	7·298	Wood.
1887	9·208	Pasture.	1936	·641	Arable.
1888	8·490	Arable.	1937	3·462	Arable.
1889	3·189	Road.	1938	·838	Hop garden, &c.
1890	2·298	Wood.	1939	1·742	Arable.
1891	9·052	Arable.	1940	1·698	Pasture.
1892	2·351	Wood.	1941	·357	Wood.
1893	5·380	Arable, &c.	1942	1·149	Pasture.
1894	7·815	Pasture, &c.	1943	1·286	Hop garden.
1895	·223	Road.	1944	1·114	Pasture, &c.
1896	10·458	Arable.	1945	4·334	Arable, &c.
1897	10·019	Arable, &c.	1946	4·615	Arable, &c.
1898	·415	Wood, &c.	1947	4·779	Rough pasture.
1899	3·950	Pasture.	1948	2·151	Hop garden.
1900	4·445	Wood.	1949	9·793	Arable, &c.
1901	7·163	Arable.	1950	1·722	Pasture, &c.
1902	12·500	Arable, &c.	1951	4·566	Pasture.
1903	5·899	Wood.	1952	3·391	Pasture, &c.
1904	2·645	Pasture, &c.	1953	1·325	Arable.
1905	2·580	Pasture, &c.	1954	·151	Houses, yards, &c.
1906	7·948	Arable, &c.	1955	1·807	Pasture, &c.
1907	·301	House, yard, gardens, &c.	1956	·406	House, yard, garden, &c.
1908	1·018	Wood, &c.	1957	111·292	Wood, &c.
1909	·649	Wood.	1958	10·000	Arable.
1910	·790	Wood.	1959	6·437	Arable.
1911	·551	Wood.	1960	8·860	Arable.
1912	4·718	Pasture, &c.	1961	4·417	Pasture, furze, &c.

Digitized by Google

No. on Plan.	Area in Acres.	Remarks.	No. on Plan.	Area in Acres.	Remarks.
1962	20·930	Arable.	2007	·158	Wood.
1963	14·079	Arable.	2008	3·602	Pasture.
1964	·275	Quarry, &c.	2009	1·718	Pasture.
1965	5·029	Arable.	2010	1·464	Wood, &c.
1966	10·747	Arable.	2011	2·504	Pasture.
1967	·516	Wood, &c.	2012	·199	Pond.
1968	5·695	Hop garden.	2013	·361	Pasture.
1969	11·392	Pasture.	2014	3·527	Pasture.
1970	·055	Road, &c.	2015	·268	Wood and pond.
1971	·619	House, yard, garden, &c.	2016	·646	Houses, yards, garden, &c.
1972	7·162	Pasture, &c.	2017	2·562	Arable.
1973	·739	Houses, yards, garden, wood, &c.	2018	4·265	Arable.
			2019	4·307	Pasture.
1974	·293	Pond.	2020	·250	Pasture.
1975	6·166	Arable.	2021	·096	Garden.
1976	5·329	Wood, &c.	2022	1·465	Wood, &c.
1977	1·863	Arable.	2022a	1·130	House, yard, gardens, &c.
1978	1·219	Wood.			
1979	1·522	Wood.	2023	·199	Pond.
1980	1·660	Road.	2024	2·190	Pasture, wood, &c.
1981	·128	Pond.	2025	5·152	Arable.
1982	2·803	Hop garden.	2026	3·543	Hop garden.
1983	2·678	Arable.	2027	·881	Arable.
1984	·281	Orchard.	2028	3·798	Arable and wood.
1985	14·470	Wood, &c.	2029	·345	Wood.
1986	4·001	Pasture.	2030	4·139	Hop garden.
1987	5·904	Arable.	2031	6·366	Pasture.
1988	5·113	Road.	2032	·246	Houses, yards, garden, &c.
1989	·219	Wood and pond.			
1990	·100	Pond.	2033	2·902	Pasture.
1991	·439	Wood.	2034	2·143	Wood.
1992	9·784	Arable, &c.	2035	2·020	Pasture.
1993	·100	Pond.	2036	2·446	Pasture, &c.
1994	40·234	Wood, &c.	2037	2·467	Houses, yards, garden, &c.
1995	21·777	Arable.			
1996	·242	Wood.	2038	·116	Pond.
1997	10·170	Hop garden.	2039	10·817	Pasture, &c.
1997a	1·665	Arable, &c.	2040	·832	Wood.
1997b	1·210	Wood, &c.	2041	4·902	Arable, &c.
1998	1·016	Wood.	2042	2·821	Arable, &c.
1999	·246	Road, &c.	2043	·662	Wood, &c.
2000	·288	Wood, &c.	2044	1·782	Wood.
2001	5·354	Pasture.	2045	8·776	Arable and wood.
2001a	1·685	Pasture.	2046	11·882	Arable.
2002	4·562	Pasture, &c.	2047	·927	Pasture.
2003	·818	Wood.	2048	4·959	Pasture.
2004	10·019	Arable, &c.	2049	5·384	Pasture, &c.
2005	2·008	Houses, yards, gardens, &c.	2050	11·308	Arable.
			2051	7·121	Pasture.
2005a	·110	Pond.	2052	·649	Road.
2006	·099	Pond.	2053	3·158	Pasture and trees.

Digitized by Google

No. on Plan.	Area in Acres.	Remarks.
2054	1·374	Houses, yards, garden, orchard, pasture, &c.
2055	2·911	Pasture.
2056	13·478	Arable and wood.
2057	2·084	Pasture.
2058	·848	Wood.
2059	·278	House, yard, garden, &c.
2060	·585	House, garden, wood, &c.
2061	14·902	Arable, &c.
2062	·222	Arable.
2063	·489	House, yard, gardens, orchard, &c.
2064	6·473	Pasture, &c.
2065	2·609	Wood.
2066	48·126	Ornamental ground, &c.
2066a	·174	Wood, &c.
2067	6·528	Wood, &c.
2068	27·453	Ornamental ground, &c.
2068a	·075	Pond.
2069	2·736	Wood, &c.
2070	2·380	Ornamental ground, &c.
2070	·483	Houses, yard, &c.
2071	8·385	Pasture.
2072	7·293	Arable.
2073	10·873	Arable.
2074	3·818	Arable, &c.
2075	17·912	Pasture, &c.
2076	1·189	Houses, yards, garden, pasture, &c.
2077	5·340	Arable.
2078	3·322	Hop garden.
2079	10·968	Pasture, &c.
2080	·725	Pasture, house, &c.
2081	·506	Garden, &c.
2082	·009	Wood.
2083	6·995	Ornamental ground, &c.
2084	19·910	Arable, &c.
2085	2·430	Pasture, wood, &c.
2086	1·122	Wood, &c.
2087	3·107	Arable, wood, &c.
2088	2·885	Pasture.
2089	2·629	Arable, &c.
2090	·391	House, yard, garden, wood, &c.
2091	2·736	Pasture, &c.
2092	1·031	Pasture, &c.
2093	·126	Garden.
2094	·814	Pasture, house, &c.
2095	1·263	Arable and furze.
2096	1·205	Hop garden, &c.
2097	·415	Pasture.
2098	·385	Pasture.
2099	2·427	Arable, &c.
2100	8·493	Arable and wood.
2101	·551	Road.
2102	1·908	Rough pasture.
2103	1·893	Wood.
2104	·538	Wood.
2105	5·391	Arable.
2106	4·535	Rough pasture, arable, &c.
2107	3·155	Rough pasture, &c.
2108	6·628	Arable.
2109	5·980	Pasture and wood.
2110	1·546	Road.
2111	16·322	Wood.
2112	6·884	Pasture, &c.
2112a	·278	Pasture, sheds, &c.
2113	3·475	Arable.
2114	·558	Houses, yards, pasture, &c.
2115	5·059	Arable, &c.
2116	8·202	Wood, &c.
2117	59·292	Wood, &c.
2118	5·462	Hop garden.
2119	·166	Road.
2120	3·775	Road.
2121	7·533	Wood, &c.
	8928·200	Area of the numbered part.
	31·566	Houses, yards, gardens, &c. (unnumbered).
	4·136	Houses, yards, gardens, &c. (unnumbered).
	8963·902	Area of the part of the Parish situated in the Hundred of Loxfield Camden.

Digitized by Google

RECAPITULATION.

8777·663	Land.
168·514	Roads.
17·725	Water.
8963·902	Area of the part of the Parish of Mayfield in the Hundred of Loxfield Camden.

HUNDRED OF HAWKSBOROUGH.

No. on Plan.	Area in Acres.	Remarks.
1	·050	Wood, &c.
2	5·342	Pasture, &c.
3	5·817	Hop garden.
4	1·167	Hop garden.
5	2·246	Pasture.
6	·172	Pasture, &c.
7	2·409	Rough pasture, &c.
8	4·549	Pasture, &c.
9	2·876	Hop garden.
9a	1·564	Arable.
10	·376	Wood.
11	7·198	Rough pasture, &c.
12	6·865	Arable, &c.
13	8·591	Arable.
14	4·907	Arable and wood.
15	9·407	Arable.
16	·269	Wood.
17	3·549	Hop garden, &c.
19	11·339	Wood, &c.
20	5·163	Arable, &c.
21	5·927	Pasture, &c.
22	3·060	Arable.
23	5·201	Pasture.
24	2·021	Wood, &c.
25	6·902	Arable.
26	3·506	Pasture, &c.
27	·358	Pond.
28	1·787	Houses, yards, pasture, &c.
29	·306	Pasture.
30	2·517	Wood.
31	5·430	Pasture, &c.
32	·453	Houses, yards, garden, &c.
33	·762	Wood.
34	7·529	Pasture, &c.
35	2·238	Wood.
36	5·061	Hop garden, &c.
37	7·359	Pasture, &c.
38	3·758	Hop garden, &c.
39	·142	Road, &c.
40	·411	Houses, yards, pasture, &c.
41	·093	Wood.
42	·182	Pond.
43	·640	Garden.
44	·960	Pasture, &c.
45	7·092	Pasture, &c.
46	2·874	Pasture, &c.
47	3·391	Wood, &c.
48	6·898	Pasture, &c.
49	8·533	Pasture, &c.
50	·164	Wood.
51	·461	Pond.
52	6·409	Pasture.
53	8·465	Arable, wood, &c.
54	1·482	Wood.
55	9·369	Pasture, &c.
56	2·173	Road, &c.
57	6·386	Arable, &c.
58	5·252	Wood.
58a	·105	Pond.
59	3·246	Arable, &c.
60	12·544	Wood, &c.
61	3·225	Pasture.
62	·100	Pond.
63	2·748	Pasture.
64	3·714	Pasture, &c.
65	1·164	Orchard, garden, and pasture.
66	4·743	Pasture, &c.
67	5·315	Pasture, &c.
68	5·738	Pasture, &c.
69	·445	Wood and pond.
70	136·515	Wood, &c.
71	·114	Pasture, &c.
72	4·037	Hop garden, &c.
73	·164	Pasture, &c.
74	3·819	Arable, &c.
75	·157	Pasture, &c.
76	2·986	Pasture, &c.
77	·592	Hop garden.
78	·719	Pasture, &c.
79	7·252	Arable, &c.
79a	·454	Pasture, &c.
80	5·043	Wood.

Digitized by Google

No. on Plan.	Area in Acres.	Remarks.	No. on Plan.	Area in Acres.	Remarks.
81	6·078	Arable.	130	12·400	Arable.
82	4·625	Pasture, &c.	131	2·068	Wood, &c.
83	5·257	Arable, &c.	132	4·189	Arable.
84	11·276	Pasture, &c.	133	·684	Wood.
85	8·699	Pasture.	134	5·930	Pasture, &c.
86	·772	Houses, yards, wood, &c.	135	5·948	Arable.
			136	·511	Wood.
87	1·762	Pasture, &c.	137	7·221	Arable.
88	4·303	Pasture, &c.	138	·837	Wood.
89	12·908	Arable, wood, &c.	139	·214	Pond.
90	5·739	Hop garden and wood.	140	10·229	Pasture, &c.
91	4·002	Wood.	141	3·747	Pasture, &c.
92	15·693	Arable, &c.	142	11·941	Arable, &c.
93	3·249	Wood.	143	4·921	Hop garden, &c.
94	2·390	Pasture.	144	3·043	Pasture, &c.
95	14·939	Arable.	145	1·330	Orchard.
96	3·093	Hop garden.	146	·998	Water.
97	·998	Orchard.	147	1·811	Wood, &c.
98	3·190	Houses, yards, garden, wood, &c.	148	1·451	Road.
			149	·731	Wood.
99	1·413	Orchard.	150	2·974	Wood.
100	5·174	Pasture, &c.	151	4·955	Pasture.
101	2·340	Pasture, &c.	152	·862	Wood.
102	3·549	Pasture.	153	24·934	Wood, &c.
103	9·274	Arable.	154	3·614	Pasture.
104	·992	Wood and pond.	155	·800	Orchard.
105	8·552	Arable, &c.	156	12·093	Arable, wood, &c.
106	·525	Wood.	157	1·452	Hop garden, wood, &c.
107	6·779	Pasture, &c.			
108	4·844	Pasture, wood, &c.	158	6·586	Arable, wood, &c.
109	3·570	Pasture.	159	16·122	Wood, &c.
110	·124	Pond.	160	·324	Pond.
111	11·518	Arable, &c.	161	10·902	Pasture, &c.
112	13·492	Pasture, &c.	162	5·745	Arable, &c.
113	2·627	Pasture, rough pasture, &c.	163	·218	Orchard, &c.
			164	11·187	Wood, &c.
114	1·702	Pasture.	165	6·314	Arable, &c.
115	21·459	Wood, &c.	165a	·094	Pond.
116	3·715	Pasture.	166	1·406	Hop garden, wood, &c.
117	7·942	Pasture, &c.			
118	2·810	Pasture, &c.	167	4·823	Arable, &c.
119	3·273	Arable, &c.	168	5·418	Hop garden, &c.
120	1·916	Pasture, &c.	169	6·613	Arable.
121	5·889	Arable.	170	15·813	Arable, wood, &c.
122	7·367	Pasture, &c.	171	13·895	Arable, wood, &c.
123	1·099	Hop garden.	172	1·729	Arable &c.
124	·285	Yard.	172a	·095	Pond.
125	·965	Pasture, &c.	173	2·857	Hop garden, &c.
126	4·591	Rough pasture, &c.	174	·115	Pond.
127	·055	Garden.	175	8·866	Pasture, &c.
128	17·100	Pasture.	176	3·341	Pasture, &c.
129	·982	Wood.	177	6·929	Wood.

Digitized by Google

No. on Plan.	Area in Acres.	Remarks.	No. on Plan.	Area in Acres.	Remarks.
178	3·823	Arable, &c.	228	·955	Pasture, &c.
179	6·304	Pasture, &c.	229	2·961	Arable, &c.
180	2·448	Pasture, &c.	230	2·847	Arable.
181	1·183	Houses, yards, gardens, &c.	231	1·695	Hop garden.
			232	4·723	Arable.
182	·205	Garden, house, &c.	233	2·321	Houses, yards, pasture, &c.
183	·346	Pasture.			
184	·171	Pond.	234	·711	Wood and pond.
185	·124	Pond.	235	3·266	Arable.
186	1·852	Road, &c.	236	15·831	Arable.
187	3·388	Hop garden, &c.	237	13·473	Pasture, &c.
188	6·786	Pasture, &c.	238	2·975	Houses, yards, garden, &c.
189	4·490	Pasture, &c.			
190	229·515	Wood, &c.	239	·344	Orchard.
191	11·274	Pasture, &c.	240	1·544	Pasture.
192	8·284	Hop garden, &c.	241	14·368	Arable.
193	·102	Pond.	242	3·700	Pasture, &c.
194	6·357	Pasture, &c.	243	1·924	Wood.
195	10·360	Hop garden, &c.	244	2·289	Pasture, &c.
196	3·241	Pasture.	245	2·057	Arable.
197	3·704	Arable.	246	2·560	Pasture.
198	5·188	Arable, &c.	247	·351	House, garden, &c.
199	·143	House and yards.	248	3·997	Road.
200	1·572	Brickworks.	249	·665	Houses, yards, gardens, arable, &c.
201	4·920	Pasture, &c.			
202	7·009	Pasture.	250	·201	Pond.
203	1·670	Wood.	251	·439	Wood.
204	·331	Pond.	252	4·376	Arable, &c.
206	4·135	Pasture.	253	·101	Pond.
207	7·472	Arable.	254	3·987	Pasture and wood.
208	·873	Wood.	255	·321	Wood, &c.
209	5·811	Pasture, &c.	256	·407	Pond.
210	5·796	Arable.	257	6·213	Pasture, yards, &c.
211	1·249	Wood, &c.	258	·318	Wood.
212	1·674	Wood, &c.	259	·645	Wood.
213	3·074	Arable, &c.	260	5·149	Arable.
214	3·244	Pasture, &c.	261	5·441	Arable.
215	·246	Houses, yards, garden, &c.	262	3·140	Arable and wood.
			263	1·292	Pasture.
216	2·307	Arable, &c.	264	1·261	Houses, yards, garden, waste, &c.
217	2·158	Arable.			
218	3·510	Pasture.	265	8·369	Pasture, &c.
219	·371	Houses, yards, garden, &c.	266	·161	Pond.
			267	7·826	Pasture.
220	2·376	Arable.	268	·408	Wood.
221	2·691	Pasture.	269	8·506	Pasture, &c.
222	3·104	Arable.	270	·582	Wood.
223	16·845	Arable, &c.	271	4·708	Hop garden.
224	10·155	Arable, &c.	272	13·108	Wood, &c.
225	3·001	Hop garden.	273	3·940	Arable, &c.
226	·625	Pasture.	274	11·041	Arable.
227	1·617	Wood.	275	14·422	Hop garden, &c.

Digitized by Google

No. on Plan.	Area in Acres.	Remarks.	No. on Plan.	Area in Acres.	Remarks.
276	5·137	Arable.	322	2·137	Hop garden.
277	4·139	Arable.	323	·258	Orchard.
278	3·027	Pasture, &c.	324	2·811	Arable.
279	3·351	Houses, yards, garden, &c.	325	3·604	Hop garden.
			326	11·969	Pasture, &c.
280	1·528	Hop garden.	327	12·285	Wood.
281	16·140	Arable.	327a	·154	Houses, yards, &c.
282	4·274	Pasture, &c.	328	6·500	Pasture, &c.
283	5·882	Arable.	329	6·606	Arable, &c.
284	9·769	Arable.	330	·710	Orchard.
285	·100	Pond.	331	·446	Houses, yards, &c.
286	9·622	Wood, &c.	332	7·012	Pasture, &c.
287	5·942	Pasture, &c.	333	3·895	Arable, &c.
288	·263	Pond.	334	·172	Houses, yards, garden, &c.
289	3·291	Pasture, &c.			
289a	1·254	Wood, &c.	335	·132	Garden, &c.
290	1·862	Houses, yards, garden, orchard, &c.	336	·215	Pond.
			337	5·672	Pasture.
291	4·212	Arable.	338	4·326	Wood.
292	2·398	Arable.	339	12·676	Arable.
293	3·535	Arable.	340	·400	Garden.
294	4·748	Hop garden.	341	·121	House, garden, &c.
295	5·240	Arable, &c.	342	·485	House, yard, garden, orchard, &c.
296	·321	Houses, yards, gardens, &c.			
			343	6·472	Pasture.
297	2·638	Road.	344	3·694	Hop garden and wood.
298	13·538	Wood, &c.			
299	·414	Houses, yards, garden, &c.	345	6·069	Arable.
			346	5·740	Arable, &c.
300	2·801	Arable.	347	·446	Wood.
301	3·852	Arable.	347a	·096	Pond.
302	1·944	Pasture, trees, &c.	348	2·850	Arable, &c.
303	·831	Orchard, &c.	349	4·823	Arable.
304	2·997	Orchard.	350	·900	Road, &c.
305	16·336	Wood, &c.	351	6·974	Wood.
306	1·188	Pasture.	352	11·625	Arable, &c.
307	2·223	Arable.	353	10·447	Arable, &c.
308	2·262	Pasture.	354	7·569	Arable.
309	2·887	Pasture, &c.	355	2·406	Hop garden, &c.
310	3·100	Pasture, &c.	356	2·079	Wood.
311	2·262	Arable.	357	2·713	Hop garden.
312	·287	Wood.	358	2·825	Pasture, &c.
313	3·093	Hop garden, &c.	359	2·601	Wood.
314	·532	Wood.	360	5·083	Pasture.
315	2·579	Hop garden, &c.	361	·837	Wood.
316	1·579	Pasture, wood, &c.	362	2·530	Pasture.
317	·759	Pasture, trees, &c.	363	2·769	Pasture.
318	2·447	Pasture.	364	3·790	Pasture, &c.
319	·614	Houses, yards, garden, &c.	365	·361	Houses, yards, garden, &c.
320	3·915	Pasture.	366	12·463	Hop garden and trees.
321	1·046	Arable.	367	221·272	Wood, &c.

Digitized by Google

No. on Plan.	Area in Acres.	Remarks.	No. on Plan.	Area in Acres.	Remarks.
368	·361	Houses, yard, gardens, &c.	413	8·426	Wood.
			414	11·209	Pasture.
369	1·130	Pasture, &c.	415	1·178	Wood, ponds, &c.
370	·361	House, garden, &c.	416	1·455	Pasture.
371	·930	Pasture.	417	·416	Wood, &c.
372	6·572	Hop garden, &c.	418	6·937	Pasture.
373	·812	Pasture.	419	6·550	Arable.
374	·717	Hop garden.	420	5·975	Pasture, &c.
375	·667	Houses, yards, garden, &c.	421	·711	Wood, &c.
			421a	·096	Pond.
376	1·089	Pasture, &c.	422	3·376	Pasture, &c.
377	5·614	Wood.	423	3·161	Wood.
378	2·872	Pasture.	424	4·938	Pasture.
379	1·481	Wood.	425	·220	Road.
380	13·961	Arable.	426	7·561	Arable.
381	3·741	Road, &c.	427	6·708	Arable.
382	8·853	Arable.	428	51·587	Wood, &c.
383	·171	House, yard, gardens, &c.	429	4·421	Pasture, &c.
			430	8·621	Arable and wood.
384	·258	Houses, yards, gardens, &c.	431	1·117	Arable and wood.
			432	·426	Wood.
385	5·545	Arable.	433	1·030	Pasture, house, and yards.
386	1·032	Houses, yards, garden, &c.	434	1·305	Wood.
387	11·077	Arable.	435	1·525	Arable.
388	12·967	Arable.	436	·593	Road, &c.
389	9·836	Arable.	437	5·725	Arable and wood.
390	·723	Wood.	438	4·534	Pasture, &c.
391	3·196	Arable.	439	2·812	Wood.
392	2·517	Houses, yards, gardens, orchard, &c.	440	·166	Wood.
			441	1·174	Pasture.
393	10·675	Arable and wood.	442	1·712	Arable, wood, &c.
394	·302	Houses, garden, &c.	443	1·936	Houses, yards, garden, orchard, &c.
395	8·023	Road.			
395a	·155	House, pasture, &c.	444	1·531	Pasture.
396	5·643	Arable.	445	·525	Wood.
397	2·370	Arable, &c.	446	5·769	Pasture.
398	·619	Pasture.	447	10·614	Pasture, pond, &c.
399	·524	Houses, yards, &c.	448	6·325	Pasture.
400	·121	Garden, &c.	449	·526	Wood.
401	4·332	Pasture, &c.	450	·091	Pond.
402	·337	Houses, garden, &c.	451	8·781	Arable and wood.
403	1·171	Arable.	452	6·976	Arable.
404	·449	Road.	453	6·350	Pasture.
405	2·776	Pasture.	454	1·022	Road.
406	15·570	Arable.	455	2·852	Arable.
407	·328	Wood.	456	8·194	Pasture.
408	6·335	Pasture.	457	9·906	Arable.
409	11·768	Pasture, &c.	458	3·023	Arable.
410	4·173	Wood, &c.	459	3·628	Wood.
411	8·445	Arable.	460	2·651	Pasture, &c.
412	·115	Wood.	461	11·822	Pasture, &c.

Digitized by Google

No. on Plan.	Area in Acres.	Remarks.	No. on Plan.	Area in Acres.	Remarks.
461a	·603	Wood.	508	4·754	Arable, &c.
462	5·811	Pasture.	509	3·321	Arable, &c.
463	·726	Wood.	510	9·557	Arable.
464	4·465	Wood.	511	14·443	Pasture, &c.
465	6·025	Arable.	512	·690	Road.
466	8·511	Arable.	513	14·269	Pasture, &c.
467	7·448	Arable, &c.	514	·136	House, sheds, and yards.
468	4·232	Pasture, &c.			
468a	·355	Road.	515	·190	House, yard, garden, &c.
469	5·956	Arable.			
470	1·538	Wood.	516	·350	Pasture, &c.
471	1·944	Pasture.	517	8·399	Arable, &c.
472	1·013	Pasture, &c.	518	11·131	Arable.
473	12·053	Hop garden, &c.	519	9·163	Arable, wood, &c.
474	5·218	Arable, &c.	520	2·820	Wood, &c.
475	·827	Wood.	521	3·076	Pasture and trees.
476	3·422	Pasture, &c.	522	·342	House, yard, &c.
477	4·557	Arable, &c.	523	·869	Road.
478	1·816	Houses, yards, garden, orchard, &c.	524	·941	Wood, &c.
			525	1·567	Houses, yards, garden, pasture, &c.
479	·195	Wood.			
480	3·048	Pasture.	526	8·705	Pasture, &c.
481	1·031	Wood, &c.	527	3·671	Pasture, &c.
482	8·403	Pasture, &c.	528	·611	Orchard.
483	1·182	Wood.	529	1·588	Wood, &c.
484	·541	Wood.	530	2·287	Hop garden.
485	1·888	Pasture, &c.	530a	1·588	Arable, &c.
486	4·933	Arable.	531	3·318	Arable, &c.
487	1·047	Houses, yards, gardens, &c.	532	3·225	Pasture, &c.
			533	4·867	Pasture, &c.
488	8·560	Pasture, &c.	534	·051	Pasture.
489	3·708	Pasture, &c.	535	1·540	Pasture.
490	102·095	Wood, &c.	536	2·254	Pasture, &c.
491	15·829	Wood, &c.	537	5·024	Pasture, &c.
492	·795	Pasture, &c.	538	8·554	Arable, &c.
493	1·787	Pasture.	539	6·437	Arable, &c.
494	·318	Pasture.	540	7·864	Arable, &c.
495	7·071	Arable.	541	4·825	Arable.
496	·479	Pasture.	542	·408	House, garden, &c.
497	·403	Road.	543	·563	Houses, yards, &c.
498	6·019	Arable, &c.	544	5·058	Arable.
499	7·883	Arable, &c.	545	6·028	Pasture.
500	1·021	Houses, yards, gardens, orchard, &c.	546	2·803	Wood.
			547	3·011	Pasture.
501	2·238	Pasture, &c.	548	8·039	Arable and wood.
502	2·568	Pasture, &c.	549	·539	Houses, yards, garden, orchard, &c.
503	3·794	Pasture, &c.			
503a	·481	Road.	550	·380	Houses, garden, &c.
504	3·329	Pasture.	551	1·054	Houses and yards.
505	·423	Road.	552	4·806	Pasture.
506	4·226	Arable.	553	8·436	Pasture, &c.
507	5·613	Arable and wood.	554	5·439	Pasture, &c.

Digitized by Google

No. on Plan.	Area in Acres.	Remarks.	No. on Plan.	Area in Acres.	Remarks.
555	3·694	Arable, wood, &c.	606	1·014	Houses, yards, gardens, &c.
556	2·307	Pasture, &c.			
557	2·768	Pasture, &c.	607	5·488	Pasture, &c.
558	3·059	Pasture, &c.	608	5·243	Pasture, &c.
559	8·110	Pasture, &c.	609	10·801	Pasture, &c.
560	1·754	Pasture, &c.	610	18·630	Arable, &c.
561	3·217	Pasture, &c.	611	12·335	Pasture, &c.
562	1·606	Wood.	612	6·069	Pasture, &c.
563	3·264	Pasture.	613	5·650	Pasture, &c.
564	2·796	Pasture.	614	·895	River.
565	3·842	Pasture, &c.	615	4·670	Pasture, &c.
566	·182	Wood.	616	6·890	Pasture.
567	4·273	Pasture.	617	4·010	Pasture, &c.
568	4·908	Pasture, &c.	618	3·253	Pasture, &c.
569	7·381	Pasture, &c.	619	·862	River.
570	5·094	Hop garden, &c.	620	1·927	Orchard, &c.
571	5·933	Pasture, &c.	621	2·280	Pasture, &c.
572	4·226	Pasture, &c.	622	7·438	Hop garden.
573	·301	Wood.	623	1·041	Arable.
574	6·352	Pasture, &c.	624	5·308	Pasture.
575	3·529	Arable, &c.	625	·352	River.
576	·286	Wood.	626	1·871	Wood, &c.
577	·439	Wood.	627	1·336	Houses, yards, gardens, &c.
578	6·193	Arable, &c.			
579	·427	Wood.	628	·746	Houses, yards, &c.
580	10·174	Pasture, &c.	629	·612	Road, &c.
581	6·816	Pasture, &c.	630	5·956	Pasture, &c.
582	3·475	Arable.	631	6·349	Pasture, &c.
583	7·353	Arable.	632	10·260	Hop garden, &c.
584	8·568	Hop garden, &c.	633	22·122	Arable, wood, &c.
585	5·457	Pasture, &c.	634	1·931	Wood.
586	8·646	Arable, &c.	635	·083	Wood.
587	3·935	Pasture, &c.	636	3·722	Pasture, &c.
588	8·287	Pasture, &c.	637	3·958	Arable, &c.
589	6·237	Pasture, &c.	638	·216	Wood, &c.
590	14·358	Pasture, &c.	639	14·773	Arable, &c.
591	·223	River.	639a	·190	Pasture, &c.
592	·851	River.	640	·940	Wood.
593	6·071	Pasture, &c.	641	·403	Pond.
594	12·153	Pasture, &c.	642	1·454	Wood.
595	·162	Pond.	643	2·040	Hop garden.
596	5·273	Arable, &c.	644	5·801	Arable.
597	3·968	Pasture.	645	5·348	Hop garden, &c.
598	4·107	Arable.	646	5·545	Arable, &c.
599	4·043	Hop garden, &c.	647	2·177	Wood, &c.
600	7·660	Pasture.	648	·083	House, garden, &c.
601	2·368	Hop garden, &c.	649	11·735	Arable, &c.
602	·492	Road.	650	·341	Wood.
603	4·568	Arable.	651	1·759	Wood.
604	·253	Pond.	652	9·601	Arable, &c.
605	3·496	Pasture.	653	5·854	Pasture, &c.

Digitized by Google

No. on Plan.	Area in Acres.	Remarks.	No. on Plan.	Area in Acres.	Remarks.
654	2·784	Wood.	704	11·765	Arable and wood.
655	4·142	Pasture.	705	4·522	Arable.
656	11·496	Pasture, &c.	706	5·677	Arable.
657	·450	Houses, yards, gardens, &c.	707	5·044	Arable, &c.
			708	8·207	Arable, &c.
658	1·448	Pasture, &c.	709	3·757	Pasture, &c.
659	13·278	Wood, &c.	710	·053	Garden.
660	1·741	Road.	711	2·735	Arable, &c.
661	5·833	Arable, &c.	712	4·994	Arable.
662	5·200	Arable, &c.	713	·625	Road, &c.
663	2·623	Wood, &c.	714	6·429	Arable.
664	11·591	Arable, &c.	715	5·600	Arable.
665	10·082	Pasture, &c.	716	1·507	Houses, yards, garden, orchards, &c.
666	3·436	Arable.			
667	·149	Pond.	717	1·074	Houses, yards, garden, arable, &c.
668	2·352	Houses, yards, garden, pasture, &c.	718	5·819	Pasture.
669	7·802	Pasture, &c.	719	·356	Wood.
670	1·754	Wood, &c.	720	4·633	Road, &c.
671	3·546	Arable, &c.	721	1·643	Pasture.
672	21·431	Wood, &c.	722	1·128	House, yards, garden, orchard, &c.
673	·665	Road.			
674	1·757	Wood, &c.	723	5·355	Arable.
675	14·427	Wood, &c.	724	7·118	Arable, &c.
676	12·336	Hop garden.	725	7·814	Arable, &c.
677	13·820	Pasture.	726	1·067	Wood.
678	10·179	Pasture.	727	9·737	Arable, &c.
679	4·371	Pasture, &c.	728	1·222	Wood.
680	14·678	Wood.	729	6·443	Arable, &c.
681	7·776	Arable.	730	5·090	Pasture, &c.
682	·391	Wood.	731	3·955	Pasture, &c.
683	11·206	Pasture, &c.	732	5·735	Arable, &c.
684	6·461	Hop garden, &c.	733	·177	Wood.
685	8·741	Pasture, &c.	734	2·161	Wood.
686	6·678	Pasture, &c.	735	5·940	Hop garden, &c.
687	·115	Pond.	736	·629	Wood.
688	8·457	Pasture, &c.	737	·302	Wood, pond, &c.
689	11·784	Pasture, wood, &c.	738	3·114	Pasture and wood.
690	·080	Wood, &c.	739	·319	Road, &c.
691	·792	Pasture, &c.	740	·159	Pond.
692	1·929	Pasture, &c.	741	8·077	Arable and wood.
693	10·872	Pasture, &c.	742	4·914	Arable.
694	6·598	Pasture, &c.	743	4·283	Pasture, &c.
695	1·864	Pasture, &c.	744	6·733	Arable.
696	11·603	Pasture, &c.	745	·703	Wood.
697	5·806	Pasture.	746	·703	Houses, yards, garden, &c.
698	15·235	Arable, &c.			
699	4·670	Hop garden, &c.	747	·307	Wood.
700	2·986	Wood, &c.	748	·151	Pond.
701	4·216	Arable.	749	2·722	Hop garden, &c.
702	4·263	Arable.	750	4·289	Arable, &c.
703	·409	Wood.	751	·171	Wood.

Digitized by Google

No. on Plan.	Area in Acres.	Remarks.
752	1·738	Orchard.
753	7·101	Pasture.
754	·100	Wood.
755	7·512	Arable.
756	2·102	Wood.
757	3·543	Arable, &c.
758	1·201	Arable and wood.
759	·138	Wood.
760	·780	Wood.
761	·090	Wood.
762	4·841	Pasture.
763	2·569	Arable and wood.
764	2·621	Arable and wood.
765	3·838	Pasture.
766	·728	Wood.
767	·191	Wood.
768	·151	Wood.
769	3·079	Pasture.
770	·173	Wood and pond.
771	·097	Wood.
772	·263	Road.
773	2·268	Pasture.
773a	·065	Pasture.
774	10·311	Arable, &c.
775	2·925	Wood, &c.
776	·230	Pond.
777	·833	Brickworks.
778	3·231	Pasture, &c.
779	4·439	Arable, &c.
780	5·489	Pasture.
781	2·075	Wood and ponds.
	4058·395	

RECAPITULATION.

4008·189	Land.
39·772	Roads.
10·434	Water.
4058·395	Area of the part of the Parish of Mayfield, in the Hundred of Hawksborough.

HUNDRED OF DILL.

No. on Plan.	Area in Acres.	Remarks.
1	·073	Garden.
2	3·708	Pasture, &c.
3	5·016	Pasture, &c.
3a	·214	River.
4	4·408	Pasture, &c.
5	2·533	Pasture, &c.
6	·200	River.
7	·572	Arable.
8	1·422	Hop garden.
9	4·317	Arable, &c.
10	1·267	Wood.
11	1·616	Arable.
12	1·622	Hop garden.
13	·683	Pasture, &c.
14	6·341	Arable, &c.
15	5·569	Arable, &c.
15a	·262	Wood, &c.
16	5·831	Arable.
17	4·288	Wood.
18	5·626	Wood, &c.
19	2·066	Wood.
20	5·900	Arable.
21	3·504	Hop garden, &c.
22	6·001	Arable, &c.
23	·200	Orchard.
24	·911	Wood.
25	·151	Pond.
26	4·150	Arable, &c.
27	2·120	Pasture.
28	6·179	Pasture, &c.
29	2·286	Pasture, &c.
30	1·158	Houses, yards, garden, pasture, &c.
31	·935	Pasture, &c.
32	2·722	Pasture, &c.
33	·428	Pasture, &c.
34	1·239	Pasture, &c.
35	2·546	Pasture, &c.
36	·106	Wood, &c.
37	6·050	Arable, &c.
38	·557	Wood.
39	4·633	Arable, &c.
40	14·946	Arable, &c.
41	10·427	Pasture, &c.
42	10·217	Wood, &c.
43	·911	Arable.
44	4·746	Hop garden, &c.
45	1·303	Hop garden.
46	1·984	Pasture, &c.
47	4·950	Arable, &c.
48	14·652	Pasture, &c.
49	1·359	Wood.
50	8·068	Arable, &c.
51	2·272	Wood, &c.

Digitized by Google

No. on Plan.	Area in Acres.	Remarks.
52	4·137	Pasture, &c.
53	6·554	Hop garden, &c.
54	·440	Wood.
55	18·266	Arable.
56	·009	Pasture.
57	1·000	Orchard.
58	·283	Wood.
59	·115	Pond.
60	·069	Road.
61	1·111	Wood, &c.
62	38·242	Wood, &c.
63	37·099	Ornamental ground, &c.
64	·080	Pond.
65	6·673	Ornamental ground, &c.
66	·761	Garden and wood.
67	·620	Orchard.
68	·273	Pasture.
69	·360	Orchard.
70	·694	Houses, yards, gardens, &c.
71	14·514	Wood, &c.
72	36·078	Ornamental ground, &c.
72a	·073	House.
73	20·116	Wood, &c.
73a	3·485	Wood, &c.
73b	5·089	Wood, &c.
74	2·927	Pasture, &c.
75	2·254	Wood, &c.
76	19·286	Ornamental ground, &c.
77	1·916	Pasture.
78	8·723	Wood, &c.
79	5·565	Arable and wood.
80	7·653	Pasture, &c.
81	2·167	Houses, yards, garden, &c.
82	6·213	Pasture, &c.
83	·672	Road.
84	5·977	Arable and wood.
85	·050	Road.
86	3·965	Arable, &c.
87	44·805	Wood, &c.
88	6·438	Arable, &c.
89	4·550	Pasture, &c.
90	·457	Houses, yards, garden, &c.
90a	·212	Orchard, &c.
91	2·609	Pasture, &c.
92	4·135	Pasture, &c.
93	39·754	Wood, &c.
94	1·427	Pasture, &c.
94a	·116	House, garden, pasture, &c.
95	7·387	Arable.
95a	4·280	Wood, &c.
96	4·807	Arable, &c.
97	7·895	Pasture, &c.
98	9·201	Pasture, &c.
99	3·147	Arable, &c.
100	24·530	Wood, &c.
101	3·706	Gardens, arable, pasture, &c.
102	2·959	Pasture.
103	·183	Wood.
104	9·723	Arable, &c.
105	·819	Road.
106	·023	Pasture.
107	12·806	House, wood, &c.
108	·526	Wood, &c.
	645·249	

RECAPITULATION.

642·879	Land.
1·610	Roads.
·760	Water.
645·249	Area of the part of the Parish of Mayfield, in the Hundred of Dill.

Digitized by Google

RECAPITULATION FOR THE PARISH.

Area in Acres.	
13428·731	Land.
209·896	Roads.
28·919	Water.
13667·546	Total area of the Parish of Mayfield, in the County of Sussex.

Digitized by Google

INDEX TO PLACES

IN THE

PARISH OF MAYFIELD.

COUNTY OF SUSSEX.

Name of Place.	No. of Sheet. 6-inch scale.	No. of Sheet. 25·344 in. scale.
Allen's Farm -	XXVIII.	12
Angle Farm -	"	4
Argos Hill - -	"	"
Bassett's Farm -	XXIX.	1
Bivelham - -	"	7
Brick-kiln Farm -	XXVIII.	11
Broadreed Farm -	"	"
Brook Farm -	"	4
Broomfields -	"	15
Bungehurst Farm	XXIX.	9
Butcher's Cross -	XXVIII.	8
Button's Farm -	"	16
Chequer Farm -	"	"
Cinderhill - -	XXIX.	2
Clayton Farm -	"	9
Coleshall - -	XXVIII.	16
Coggingsmill Street	XXIX.	1
Cowden - -	XXVIII.	8
Crab Farm -	"	"
Cranesden - -	XXIX.	5
Crier's Farm -	XXVIII.	12
Croust Farm -	"	"
Doozes Farm -	XXIX.	3
Downford - -	XXVIII.	8
Dudsland Farm -	"	16
Ellis's Farm -	XXIX.	1
Fair Oak - -	"	6
Five Ashes -	XXVIII.	12
Fletching Street -	XXIX.	5
Forge Farm -	"	7
Freeman's Farm -	XXVIII.	8
Froghole - -	XXIX.	6
Flat Farm - -	XLI.	3
Gillhope - -	XXIX.	6
Great Trodgers -	XVIII.	13
Great Bainden -	XXIX.	5
Great Broadhurst -	"	11
Green Farm -	XXVIII.	8
Hadlow House -	"	11
Hadlow Down -	"	"
Hareholt - -	XXIX.	7
Harlot's Farm -	XXVIII.	12
Hastingford -	"	6
Havenden Lodge -	XXIX.	"
Hawksden - -	"	"
Herring's Farm -	"	13
High Street -	"	5
Highfields - -	XVIII.	14
Hole Farm - -	XXIX.	2
Holy Trinity Orphanage - -	XVIII.	13
Holmstall - -	"	8
Hooper's Land -	XXIX.	5
Humphrey's Farm	XVIII.	13
Huggett's Furnace	XXVIII.	7
Hunt's Farm -	XXIX.	5
Inwoods Farm -	XXVIII.	12
Isenhurst - -	"	16
Knowle - -	XXIX.	5
Lakestreet Farm -	XVIII.	13, 14
Leeds Farm -	"	12
Little Trodgers -	"	13

Digitized by Google

Name of Place.	No. of Sheet. 6-inch scale.	No. of Sheet. 25·344 in. scale.
Little Forge -	XVIII.	6
Little Broadreed Farm - -	XXVIII.	11
Little Spitlye -	XXIX.	1
Little Bainden -	"	6
Little Broadhurst -	"	11
Little Crab -	XXVIII.	8
Londwell Farm -	"	15
Long's Fields -	XXIX.	5
Lower House -	"	"
Luckhurst Crouch	"	6
Mayfield - -	XXIX.	5
Mayfield Flat -	XLI.	3
Merryweather Mill	XXIX.	6
Meers Farm -	XXVIII.	12
Miss Cottages -	XXIX.	5
Middle House -	"	"
Moat Farm -	"	9
Moat Mill - -	"	"
Morell House -	"	5
Mouse Hall - -	XVIII.	14
Mountpleasant -	XXVIII.	8
Newhouse Farm -	"	4
Newpin Farm -	"	12
Nomanshole -	"	4
Old Palace Farm -	XXIX.	1
Old Mill Farm -	"	9
Ordnance Place -	XXVIII.	8
Page's Farm -	"	4
Park Farm - -	XXIX.	1
Pennybridge Farm	"	2
Pigsfoot Farm -	XXVIII.	11
Piccadilly - -	XXIX.	5
Pocock's Farm -	"	1
Pound Hill - -	"	5
Renhurst - -	XVIII.	9
Rolf's Farm -	XXIX.	6
R. C. Convent -	"	5
Rusher's Cross Farm - -	XVIII.	14
Rusher's Cross -	XXIX.	2
Sandall's Farm -	"	5
St. Dunstan's Church - -	"	"
Scotsford Bridge -	"	10
Scocus - -	XXVIII.	16
Sharnden - -	XXIX.	2
Skipper's Hill -	XXVIII.	12
Spitlye - -	"	4
Spratsreed Farm -	XVIII.	13
Stonehouse - -	"	14
Stone House -	XXIX.	5
Stone Farm -	XXVIII.	7
Stone Cross -	XXIX.	5
Stone Lodge -	XXVIII.	8
Stock Yards -	"	7
Stocklands Farm -	"	11
Stilereed Farm -	"	"
Streel Farm -	"	8
Sunnybank - -	XXIX.	5
Summerhill - -	XXVIII.	12
Tidebrook Farm -	XVIII.	14
Turk's Farm -	XXIX.	11
Upper House -	"	5
Upper Old Mill Farm - -	"	13
Wallis's Farm -	"	1
Wellbrook - -	XXVIII.	8
Willderness Farm	"	15
Woodreed - -	"	8
Woodleigh - -	"	4
Yewtree Farm -	XXIX.	5

Digitized by Google

Digitized by Google

Digitized by Google

LONDON:
Printed by George E. Eyre and William Spottiswoode,
Printers to the Queen's most Excellent Majesty.
For Her Majesty's Stationery Office.

Digitized by Google

Digitized by Google

DEPÔTS FOR THE SALE OF ORDNANCE MAPS, &c.

ENGLAND AND WALES.

1, Saint Martin's Place, Charing Cross—LONDON.

SCOTLAND.

Ordnance Survey Office, Post-office Buildings—EDINBURGH.

IRELAND.

Ordnance Survey Office, Phœnix Park—DUBLIN.

Digitized by Google

ORDNANCE SURVEY OF ENGLAND.

BOOK OF REFERENCE TO THE PLAN

OF THE

PARISH OF MERSTON

(HUNDRED OF BOX AND STOCKBRIDGE),

IN THE

COUNTY OF SUSSEX,

CONTAINING 718·138 ACRES.

MAJOR-GENERAL JOHN CAMERON, C.B., R.E., F.R.S.,

DIRECTOR-GENERAL OF THE ORDNANCE SURVEY.

LONDON:

PRINTED BY GEORGE E. EYRE AND WILLIAM SPOTTISWOODE,

PRINTERS TO THE QUEEN'S MOST EXCELLENT MAJESTY.

FOR HER MAJESTY'S STATIONERY OFFICE.

1877.

Price One Shilling.

Digitized by Google

Digitized by Google

ORDNANCE SURVEY OF ENGLAND.

BOOK OF REFERENCE TO THE PLAN

OF THE

PARISH OF MERSTON

(HUNDRED OF BOX AND STOCKBRIDGE),

IN THE

COUNTY OF SUSSEX,

CONTAINING 718·138 ACRES.

MAJOR-GENERAL JOHN CAMERON, C.B., R.E., F.R.S.,

DIRECTOR-GENERAL OF THE ORDNANCE SURVEY.

LONDON:

PRINTED BY GEORGE E. EYRE AND WILLIAM SPOTTISWOODE,

PRINTERS TO THE QUEEN'S MOST EXCELLENT MAJESTY.

FOR HER MAJESTY'S STATIONERY OFFICE.

1877.

Price One Shilling.

Digitized by Google

Digitized by Google

gth on the
to an inch,
ɔe square of

rea of each

this Book.

aced are in-

us—31·4.

ı sheet con-
ɔre a double
rring to the

ɔy six miles

. the Scales

..... W

..... T

..... T

Saxon

Subsequent

ials :—

.....C.F.
.....T.C.
.....C.W.
.....Def.
.....T.S.

ɔo show the

Digitized by Google

ORDNANCE SURVEY OF ENGLAND

PARISH OF MERSTON

Digitized by Google

EXPLANATORY REMARKS.

The scale of the Parish Plans is the 1-2500th of the actual length on the ground, and is equal to 25·344 inches to a mile, or 3·157 chains to an inch, which is very approximately equal to one square inch to one acre, the square of 1·0018 inch being equal to one acre.

The length of each sheet is 1½ miles, and the width 1 mile, the area of each sheet is therefore 960 acres.

Each enclosure has a reference number to the area which is given in this Book.

The Braces (∫) on the plans are to indicate that the spaces so braced are included under the same reference number.

The Altitudes in feet above the Mean Level of the Sea are written thus—31·4.

The Scale of the Plans of the County is 6 inches to a mile, and each sheet contains the same area as 16 sheets of the Parish Plans. There is therefore a double reference number to each sheet, as VI. 9., the Roman Numerals referring to the County Plans, the Arabic Figures to the Parish Plans.

The dimensions of the sheets on the Six-inch scale being four miles by six miles the area is twenty-four square miles, equal to 15,360 acres.

The following are the characters employed on the Ordnance Plans on the Scales of 1-2500, and 6 inches to a mile :—

County Names	C	Hundreds or Wards	W
Parishes	P	Townships	T
Extra Parochial	E	Division of Townships	T

Antiquities ..... ROMAN / Druidical or Saxon / Norman or Subsequent

The descriptions of the boundaries are shown by the following initials :—

Centre of Stream	*C.S.*	Centre of Fence	*C.F.*
Centre of Road	*C.R.*	Top of Cop	*T.C.*
Side of Stream or Drain	*S.S.* or *S.D.*	Centre of Wall	*C.W.*
Root of Hedge	*R.H.*	Defaced	*Def.*
Face of Wall	*F.W.*	Track of Stream	*T.S.*
Undefined	*Und.*		

Where a change occurs in the boundaries, the symbol [o—o] is used to show the part at which the change takes place.

Digitized by Google

N.B.—To convert Decimal Fractions of an Acre into Roods and Perches, multiply the decimal first by 4 and then by 40, preserving the same number of decimals in the product.

Examples—

			Acres.				Acres.
			633·357				527·013
			4				4
			1·428				·052
			40				40
A.	R.	P.	17·120	A.	R.	P.	2·080
633	1	17		527	0	2	

TABLE

FOR CONVERTING DECIMAL PARTS OF AN ACRE INTO ROODS AND PERCHES.

Perch.	0 Rood.	1 Rood.	2 Roods.	3 Roods.	Perch.	0 Rood.	1 Rood.	2 Roods.	3 Roods.
0	·000	·250	·500	·750	21	·131	·381	·631	·881
1	·006	·256	·506	·756	22	.137	·387	·637	·887
2	·012	·262	·512	·762	23	·144	·394	·644	·894
3	·019	·269	·519	·769	24	·150	·400	·650	·900
4	·025	·275	·525	·775	25	·156	·406	·656	·906
5	·031	·281	·531	·781	26	·162	·412	·662	·912
6	·037	·287	·537	·787	27	·169	·419	·669	·919
7	·044	·294	·544	·794	28	·175	·425	·675	·925
8	·050	·300	·550	·800	29	·181	·431	·681	·931
9	·056	·306	·556	·806	30	·187	·437	·687	·937
10	·062	·312	·562	·812	31	·194	·444	·694	·944
11	·069	·319	·569	·819	32	·200	·450	·700	·950
12	·075	·325	·575	·825	33	·209	·456	·706	·956
13	·081	·331	·581	.831	34	·212	·462	·712	·962
14	·087	·337	·587	·837	35	·216	·469	·719	·969
15	·094	·344	·594	·844	36	·225	·475	·725	·975
16	·100	·350	·600	·850	37	·231	·481	·731	·981
17	·106	·356	·606	·856	38	·237	·487	·737	·987
18	·112	·362	·612	·862	39	·244	·494	·744	·994
19	.119	·369	·619	·869	40	·250	·500	·750	1·000
20	·125	·375	·625	·875					

Digitized by Google

PARISH OF MERSTON,

IN THE

COUNTY OF SUSSEX—(Western Division).

HUNDRED OF BOX AND STOCKBRIDGE.

No. on Plan.	Area in Acres.	Remarks.	No. on Plan.	Area in Acres.	Remarks.
1	·174	House, garden, &c.	38	18·711	Arable.
2	3·427	Pasture.	39	·602	Pasture.
3	1·276	Pasture.	40	·308	Houses, garden, &c.
4	5·132	Pasture.	41	·854	Houses, gardens, &c.
5	·350	Houses, gardens, &c.	42	1·539	Pasture.
6	3·404	Pasture.	43	15·262	Pasture.
7	1·729	Road.	44	·161	House, shed, and yard.
7a	·153	House, garden, &c.			
8	3·003	Pasture.	45	20·409	Arable.
9	6·803	Pasture.	46	·119	Canal.
10	1·581	Pasture.	46a	·042	Towing path.
11	8·588	Arable.	47	18·876	Arable.
12	·256	Pasture.	48	·919	Road.
13	24·967	Pasture, &c.	49	21·740	Arable.
14	·146	House, garden, &c.	50	29·831	Arable.
15	·984	Pasture, &c.	51	1·053	Pasture.
16	·198	Houses, gardens, &c.	52	2·135	Orchard.
17	·134	Pasture.	53	·191	Church and graveyard.
18	6·541	Pasture.			
19	23·959	Arable.	54	1·376	Pasture, &c.
20	6·863	Arable.	55	·248	Orchard.
21	4·032	Arable.	56	1·578	Pasture.
22	1·001	Orchard.	57	1·374	Houses, yards, gardens, &c.
23	·219	Houses, garden, &c.			
24	2·638	Pasture.	58	3·244	Road.
25	3·721	Road.	59	·100	Pond.
26	·511	Road.	60	·916	Farmsteading.
27	23·080	Arable.	61	·442	Yard, &c.
28	1·962	Arable.	62	24·565	Arable.
29	29·302	Arable.	63	21·736	Arable.
30	·134	Houses and yard.	64	11·883	Pasture.
31	32·597	Arable.	65	1·064	Pasture.
32	·150	House, garden, and shed.	66	1·313	Pasture.
			67	·406	Towing path.
33	2·931	Pasture.	68	22·649	Arable.
34	·281	Houses, gardens, &c.	69	3·379	Road.
35	·132	Houses and yard.	70	29·890	Arable.
36	3·166	Pasture.	71	17·214	Pasture, &c.
37	31·808	Arable, &c.	72	28·543	Arable.

Digitized by Google

No. on Plan.	Area in Acres.	Remarks.	No. on Plan.	Area in Acres.	Remarks.
73	1·359	Pasture.	82	8·863	Pasture.
74	·172	Houses and yards.	83	23·338	Arable.
75	·275	Road.	84	·204	Houses, garden, &c.
76	5·802	Arable.	85	·343	Houses, yards, &c.
77	28·836	Arable.	86	·313	Pond.
78	15·347	Arable.	87	·391	Farmsteading.
79	19·629	Arable.	88	28·564	Arable.
80	42·552	Arable.			
81	·145	Pond.		718·138	

RECAPITULATION.

703·235	Land.
·677	Water.
13·778	Roads.
·448	Towing path.
718·138	Total area of the Parish of Merston, in the County of Sussex.

Digitized by Google

INDEX TO PLACES

IN THE

PARISH OF MERSTON.

COUNTY OF SUSSEX.

Name of Place.	No. of Sheet.		Name of Place.	No. of Sheet.	
	6-inch scale.	25·344 in. scale.		6-inch scale.	25·344 in. scale.
Ablelands Barn -	LXI.	12	Park Farm - -	LXXIV.	1
Merston - -	"	"	St. Giles's Church (Rectory) -	LXI.	16
Manor Farm -	"	16			
Merston Villa -	"	12			
Marsh Barn -	"	16	Tapner's Barn -	"	12
Merston Common -	"	12			

Digitized by Google

LONDON:
Printed by GEORGE E. EYRE and WILLIAM SPOTTISWOODE,
Printers to the Queen's most Excellent Majesty.
For Her Majesty's Stationery Office.

Digitized by Google

Digitized by Google

DEPÔTS FOR THE SALE OF ORDNANCE MAPS, &c.

ENGLAND AND WALES.

1, Saint Martin's Place, Charing Cross—LONDON.

SCOTLAND.

Ordnance Survey Office, Post-office Buildings—EDINBURGH.

IRELAND.

Ordnance Survey Office, Phœnix Park—DUBLIN.

Digitized by Google

ORDNANCE SURVEY OF ENGLAND.

BOOK OF REFERENCE TO THE PLAN

OF THE

PARISH OF WESTMESTON

(HUNDRED OF STREET),

IN THE

COUNTY OF SUSSEX,

CONTAINING 4106·563 ACRES.

LIEUT.-GENERAL SIR HENRY JAMES, R.E., F.R.S., F.G.S., &c.,
DIRECTOR-GENERAL OF THE ORDNANCE SURVEY.

LONDON:
PRINTED BY GEORGE E. EYRE AND WILLIAM SPOTTISWOODE,
PRINTERS TO THE QUEEN'S MOST EXCELLENT MAJESTY.
FOR HER MAJESTY'S STATIONERY OFFICE.

1875.

Price One Shilling and Sixpence.

Digitized by Google

Digitized by Google

ORDNANCE SURVEY OF ENGLAND.

BOOK OF REFERENCE TO THE PLAN

OF THE

PARISH OF WESTMESTON

(HUNDRED OF STREET),

IN THE

COUNTY OF SUSSEX,

CONTAINING 4106·563 ACRES.

LIEUT.-GENERAL SIR HENRY JAMES, R.E., F.R.S., F.G.S., &c.,
DIRECTOR-GENERAL OF THE ORDNANCE SURVEY.

LONDON:
PRINTED BY GEORGE E. EYRE AND WILLIAM SPOTTISWOODE,
PRINTERS TO THE QUEEN'S MOST EXCELLENT MAJESTY.
FOR HER MAJESTY'S STATIONERY OFFICE.

1875.

Price One Shilling and Sixpence.

Digitized by Google

[7142.—30—4/75.]

Digitized by Google

the
nch,
e of

each

ok.
e in-

4.
con-
ouble
o the

niles

scales

W
T
T

on

quent

..C.F.
.T.C.
C.W.
..Def.
..T.S.

w the

Digitized by Google

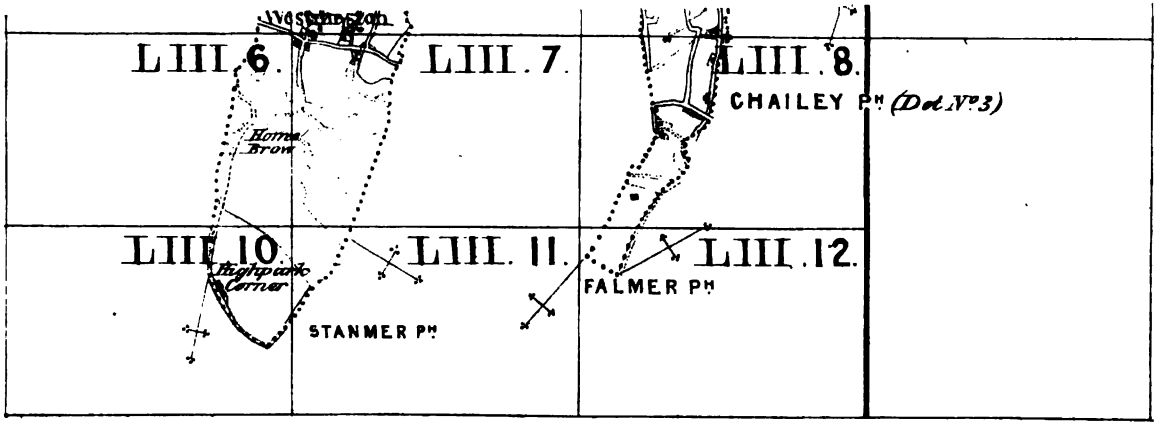

Digitized by Google

EXPLANATORY REMARKS.

The scale of the Parish Plans is the 1-2500th of the actual length on the ground, and is equal to 25·344 inches to a mile, or 3·157 chains to an inch, which is very approximately equal to one square inch to one acre, the square of 1·0018 inch being equal to one acre.

The length of each sheet is 1½ miles, and the width 1 mile, the area of each sheet is therefore 960 acres.

Each enclosure has a reference number to the area which is given in this Book.

The Braces (∫) on the plans are to indicate that the spaces so braced are included under the same reference number.

The Altitudes in feet above the Mean Level of the Sea are written thus—31·4.

The Scale of the Plans of the County is 6 inches to a mile, and each sheet contains the same area as 16 sheets of the Parish Plans. There is therefore a double reference number to each sheet, as VI. 9., the Roman Numerals referring to the County Plans, the Arabic Figures to the Parish Plans.

The dimensions of the sheets on the Six-inch scale being four miles by six miles the area is twenty-four square miles, equal to 15,360 acres.

The following are the characters employed on the Ordnance Plans on the Scales of 1-2500, and 6 inches to a mile :—

County Names	C	Hundreds or Wards	W
Parishes	P	Townships	T
Extra Parochial	E	Division of Townships	T

Antiquities ..... { ROMAN / Druidical or Saxon / Norman or Subsequent

The descriptions of the boundaries are shown by the following initials :—

Centre of Stream	*C.S.*	Centre of Fence	*C.F.*
Centre of Road	*C.R.*	Top of Cop	*T.C.*
Side of Stream or Drain ...	*S.S.* or *S.D.*	Centre of Wall	*C.W.*
Root of Hedge	*R.H.*	Defaced	*Def.*
Face of Wall	*F.W.*	Track of Stream	*T.S.*

Undefined ..... *Und.*

Where a change occurs in the boundaries, the symbol [o—o] is used to show the part at which the change takes place.

Digitized by Google

N.B.—To convert Decimal Fractions of an Acre into Roods and Perches, multiply the decimal first by 4 and then by 40, preserving the same number of decimals in the product.

Examples—

	Acres.		Acres.
	633·357		527·013
	4		4
	1·428		·052
	40		40
A. R. P.	17·120	A. R. P.	2·080
633 1 17		527 0 2	

TABLE

FOR CONVERTING DECIMAL PARTS OF AN ACRE INTO ROODS AND PERCHES.

Perch.	0 Rood.	1 Rood.	2 Roods.	3 Roods.	Perch.	0 Rood.	1 Rood.	2 Roods.	3 Roods.
0	·000	·250	·500	·750	21	·131	·381	·631	·881
1	·006	·256	·506	·756	22	·137	·387	·637	·887
2	·012	·262	·512	·762	23	·144	·394	·644	·894
3	·019	·269	·519	·769	24	·150	·400	·650	·900
4	·025	·275	·525	·775	25	·156	·406	·656	·906
5	·031	·281	·531	·781	26	·162	·412	·662	·912
6	·037	·287	·537	·787	27	·169	·419	·669	·919
7	·044	·294	·544	·794	28	·175	·425	·675	·925
8	·050	·300	·550	·800	29	·181	·431	·681	·931
9	·056	·306	·556	·806	30	·187	·437	·687	·937
10	·062	·312	·562	·812	31	·194	·444	·694	·944
11	·069	·319	·569	·819	32	·200	·450	·700	·950
12	·075	·325	·575	·825	33	·209	·456	·706	·956
13	·081	·331	·581	·831	34	·212	·462	·712	·962
14	·087	·337	·587	·837	35	·216	·469	·719	·969
15	·094	·344	·594	·844	36	·225	·475	·725	·975
16	·100	·350	·600	·850	37	·231	·481	·731	·981
17	·106	·356	·606	·856	38	·237	·487	·737	·987
18	·112	·362	·612	·862	39	·244	·494	·744	·994
19	·119	·369	·619	·869	40	·250	·500	·750	1·000
20	·125	·375	·625	·875					

Digitized by Google

PARISH OF WESTMESTON,

IN THE

COUNTY OF SUSSEX—(Eastern Division).

HUNDRED OF STREET.

No. on Plan.	Area in Acres.	Remarks.	No. on Plan.	Area in Acres.	Remarks.
TOWNSHIP OF WESTMESTON.			39	1·137	Road.
			40	·928	Pasture.
1	·456	Orchard, &c.	41	1·107	Pasture.
2	2·388	Pasture, &c.	42	·505	Houses, garden, &c.
3	·275	House and garden.	43	1·277	Arable.
4	2·624	Arable.	44	1·059	Farmsteading, &c.
5	6·667	Arable.	45	1·213	Pasture, &c.
6	3·858	Arable.	46	7·360	Arable.
7	3·370	Pasture.	47	3·943	Pasture.
10	·470	Arable.	48	4·946	Pasture, &c.
11	5·179	Wood, &c.	49	3·845	Pasture, &c.
12	2·791	Arable.	50	1·225	Pasture.
13	60·324	Wood.	51	1·397	Houses, gardens, &c.
14	42·688	Wood.	52	·583	Pasture.
15	12·948	Arable, &c.	53	2·751	Pasture.
16	7·581	Wood, &c.	54	·662	Pasture.
17	2·177	Furze, &c.	55	·176	Houses and garden.
18	11·457	Furze, &c.	56	9·853	Arable, &c.
19	2·168	Pasture, &c.	57	4·509	Rough pasture.
20	1·003	Pasture, &c.	58	5·340	Pasture.
21	6·230	Rough pasture, furze, &c.	59	2·529	Road.
			60	·472	House, garden, &c.
22	12·546	Arable, &c.	61	·823	Pasture, &c.
23	18·395	Arable, &c.	62	17·407	Arable.
24	·972	Pasture.	63	1·037	Wood.
25	1·798	Arable.	64	3·188	Arable, &c.
26	2·566	Arable.	65	3·687	Pasture, &c.
27	·104	House and garden.	66	·164	Pasture.
28	1·214	Pasture.	67	·067	Garden.
29	3·343	Pasture.	68	·380	Road.
30	2·267	Pasture, &c.	69	1·606	Wood.
31	·051	Arable.	70	4·696	Rough pasture.
32	3·337	Wood.	71	2·456	Arable.
33	3·035	Pasture, &c.	72	2·850	Pasture.
34	2·156	Pasture, &c.	73	2·682	Pasture.
35	·219	House, garden, &c.	74	3·518	Pasture, &c.
36	2·968	Pasture.	75	1·708	Pasture.
37	5·357	Arable.	76	2·608	Arable.
38	3·791	Arable, &c.	77	2·526	Pasture.

Digitized by Google

No. on Plan.	Area in Acres.	Remarks.	No. on Plan.	Area in Acres.	Remarks.
78	2·019	Wood and furze.	129	3·678	Arable.
79	8·161	Arable.	130	1·550	Wood.
80	5·597	Pasture.	131	10·082	Arable.
81	·429	Farmsteading, &c.	132	8·064	Arable.
82	3·758	Arable.	133	12·169	Pasture, &c.
83	·306	Garden.	134	5·987	Pasture, trees, &c.
84	·539	Pasture.	135	·196	Shed and yard.
85	·341	House and garden.	136	·140	House and garden.
86	2·127	Pasture, &c.	137	12·565	Arable, &c.
87	2·637	Pasture.	138	14·658	Pasture, &c.
88	2·706	Pasture.	139	2·106	Pasture, &c.
89	3·509	Wood.	140	1·183	Wood.
90	3·118	Arable.	141	9·199	Road.
91	1·916	Pasture.	142	12·105	Pasture, &c.
92	2·717	Pasture, &c.	143	2·670	Wood.
93	3·757	Pasture, &c.	144	5·431	Pasture, &c.
94	77·022	Wood, &c.	145	·286	House and garden.
95	11·179	Arable.	146	·234	House and yards.
95a	·054	Pasture.	147	16·930	Pasture, &c.
96	5·446	Pasture, &c.	148	8·334	Arable.
97	14·653	Arable.	149	23·902	Arable, &c.
98	6·733	Pasture.	150	15·106	Pasture.
99	·135	Houses and yard.	151	20·840	Pasture, trees, &c.
100	5·613	Railway.	152	14·185	Pasture, &c.
101	9·405	Wood.	153	3·338	Pasture, &c.
102	4·914	Pasture.	154	3·125	Pasture, &c.
103	14·025	Wood.	155	3·215	Pasture, &c.
104	11·378	Arable, &c.	156	·294	Arable.
105	6·317	Pasture.	157	1·566	Pasture.
106	3·258	Wood.	158	32·335	Arable.
107	5·095	Pasture, &c.	159	3·898	Pasture.
108	·508	Pasture and trees.	160	2·771	Pasture, &c.
109	·536	House and garden.	161	·242	Water.
110	1·124	Pasture, &c.	162	19·456	Arable, &c.
111	12·690	Arable, &c.	162a	·342	Pasture.
112	23·649	Arable, &c.	163	8·791	Pasture and trees.
113	2·529	Pasture, &c.	164	10·392	Pasture, &c.
114	·262	Pasture.	165	14·754	Pasture, &c.
115	9·739	Arable.	166	·409	Houses, yards, &c.
116	·341	Wood.	166a	7·205	Pasture.
117	11·717	Arable, &c.	167	17·967	Pasture, &c.
118	10·394	Arable, &c.	168	2·056	Wood.
119	10·024	Arable, &c.	169	1·716	Pasture.
120	·099	Water.	170	1·837	Pasture, &c.
121	9·260	Pasture, &c.	171	1·828	Wood.
122	5·034	Pasture, &c.	172	9·175	Pasture, &c.
123	1·482	Garden.	173	8·748	Pasture, trees, &c.
124	1·600	Farmsteading, &c.	174	·644	Wood.
125	3·427	Pasture, &c.	175	2·040	Wood.
126	10·684	Pasture, &c.	176	11·367	Pasture.
127	·562	Pasture, sheds, &c.	177	1·123	Wood.
128	·711	Pasture, &c.	178	3·986	Pasture.

Digitized by Google

No. on Plan.	Area in Acres.	Remarks.
179	6·315	Pasture, trees, &c.
180	1·550	Pasture, &c.
181	·442	House, garden, &c.
182	1·793	Pasture.
183	·399	Rough pasture.
184	2·596	Pasture.
185	·170	House and garden.
186	5·634	Pasture, &c.
187	2·707	Pasture.
188	3·767	Houses, gardens, &c.
189	4·551	Pasture.
190	33·424	Arable, &c.
191	·564	Pasture.
192	1·538	Pasture, &c.
193	1·089	House, shed, rough pasture, &c.
194	9·354	Arable.
195	1·711	Houses, gardens, &c.
196	·548	House, sheds, and garden.
197	1·816	House, garden, &c.
198	9·030	Ornamental pasture, trees, &c.
199	1·064	Houses and gardens.
200	·783	Houses, gardens, and sheds.
201	·106	Water.
202	12·780	Ornamental pasture, trees, &c.
203	17·172	Ornamental pasture, trees, &c.
204	·422	Road.
205	4·674	Ornamental pasture and trees.
206	5·188	Ornamental pasture and trees.
207	5·366	Ornamental pasture.
208	8·775	Houses, garden, ornamental ground, &c.
209	11·198	Pasture, &c.
210	3·531	Pasture, trees, &c.
211	1·688	Ornamentalpasture,&c.
212	·383	Pasture and trees.
213	3·130	Ornamental pasture.
214	8·198	Wood.
215	8·024	Pasture, &c.
216	5·665	Wood.
217	5·593	Pasture, &c.
218	7·598	Wood.
219	1·309	Road.
220	13·936	Wood.
221	19·460	Pasture, trees, &c.
222	·555	Road.
223	8·917	Pasture, trees, &c.
224	2·660	Wood.
225	4·490	Pasture, &c.
226	6·427	Pasture, trees, &c.
227	·606	Wood.
228	22·225	Arable, &c.
229	10·723	Pasture, &c.
230	37·692	Arable, &c.
231	3·528	Farmsteading, &c.
232	46·783	Arable.
232a	3·062	Arable.
233	·110	Water.
234	312·396	Rough pasture & furze.
235	1·171	Road.
236	·352	Houses, garden, &c.
237	·710	Houses and gardens.
238	1·888	Ornamental pasture.
238a	·605	Pasture.
239	2·610	Road.
240	·112	Road.
241	·667	House and garden.
242	4·436	Arable.
243	20·285	Arable, &c.
244	49·700	Arable, &c.
245	5·590	Arable.
246	·984	Road.
247	93·238	Arable, &c.
248	34·540	Arable, &c.
249	44·612	Arable.
250	40·692	Arable.
251	·903	Houses, garden, &c.
252	34·913	Arable.
253	3·722	Rough pasture.
	2095·394	

RECAPITULATION.

2068·816	Land.
·557	Water.
20·408	Roads.
5·613	Railway.
2095·394	Area of the Township of Westmeston, exclusive of the detached portion, and Parish of Westmeston, exclusive of the detached portion.

Digitized by Google

PARISH OF WESTMESTON (Detached).

TOWNSHIP OF WESTMESTON (Detached).

No. on Plan.	Area in Acres.	Remarks.
1	2·051	Pasture, &c.
2	·532	Wood.
3	9·704	Pasture, &c.
4	5·581	Wood.
5	2·083	Pasture, &c.
6	4·623	Pasture, &c.
7	3·293	Pasture, &c.
8	5·908	House, garden, ornamental ground, &c.
9	1·274	Road.
10	16·208	Wood.
11	8·160	Pasture, trees, &c.
12	·174	Road.
13	2·297	Wood.
14	6·478	Pasture, &c.
15	5·722	Pasture, &c.
16	3·679	Pasture, &c.
17	3·356	Pasture, trees, &c.
18	·284	Houses, gardens, &c.
19	29·549	Ornamental pasture, trees, &c.
20	8·026	Wood.
21	2·846	Pasture, &c.
22	3·284	Pasture, &c.
23	2·579	Road.
24	2·510	Pasture.
25	2·768	Pasture, &c.
26	1·983	Pasture, &c.
27	·282	Wood.
28	2·310	Arable.
29	1·118	Houses, garden, &c.
30	·598	Houses, gardens, &c.
31	3·934	Arable.
32	1·646	Arable.
33	·422	House and garden.
34	6·430	Pasture.
35	1·465	Road.
36	·921	Sheds, yard, &c.
37	53·871	Arable, &c.
38	3·047	Arable.
39	11·595	Arable.
40	·238	Farmsteading, &c.
41	·960	Road.
42	1·270	Farmsteading, &c.
43	1·211	Wood.
44	18·943	Arable.
45	·132	Road.
46	·568	Garden, &c.
47	41·663	Rough pasture, wood, &c.
48	53·053	Arable, &c.
	340·629	

RECAPITULATION.

334·045	Land.
6·584	Roads.
340·629	Area of the Township of Westmeston (Detached).

TOWNSHIP OF EAST CHILTINGTON.

No. on Plan.	Area in Acres.	Remarks.
1	·543	Arable.
2	5·667	Pasture.
3	6·291	Pasture, &c.
4	8·893	Arable.
5	1·804	Wood.
6	2·607	Pasture, &c.
7	3·785	Pasture and trees.
8	·626	Pasture.
9	1·579	Road.
10	6·226	Pasture, &c.
11	·249	House and garden.
12	·678	Arable.
13	·961	Pasture.
14	·427	Arable.
15	9·673	Arable.
16	·009	Pasture.
17	·198	Pasture.
18	·114	Garden, &c.
19	·021	Pasture.
20	1·344	Arable.
21	·410	House and garden.
22	1·025	House, pasture, &c.

Digitized by Google

No. on Plan.	Area in Acres.	Remarks.	No. on Plan.	Area in Acres.	Remarks.
23	·150	Arable.	75	11·868	Arable, &c.
24	1·957	Road (rough pasture).	76	5·897	Pasture, &c.
25	7·229	Wood.	77	24·638	Wood, &c.
26	3·820	Arable, &c.	78	3·010	Road.
27	3·334	Orchard.	79	3·821	Pasture, &c.
28	1·681	Pasture, &c.	80	·668	Road.
29	2·045	Farmsteading, &c.	81	9·909	Pasture, &c.
30	9·071	Pasture, trees, &c.	82	8·549	Arable, &c.
31	6·998	Pasture, &c.	83	7·280	Arable.
32	4·325	Road (rough pasture).	84	5·122	Pasture, &c.
33	·107	Water.	85	3·743	Pasture, &c.
34	9·000	Pasture, &c.	86	·892	Farmsteading, &c.
35	3·026	Pasture, &c.	87	2·209	Pasture, &c.
36	6·539	Pasture, &c.	88	1·512	Houses, yards, &c.
37	4·159	Pasture, &c.	89	4·431	Pasture.
38	5·512	Pasture, &c.	90	·101	Water.
39	8·039	Arable.	91	1·571	Pasture.
40	·964	Farmsteading, &c.	92	5·684	Arable.
41	·278	House and garden.	93	8·016	Arable, &c.
42	1·247	Pasture, &c.	94	6·458	Arable, &c.
43	1·248	Pasture, &c.	95	3·374	Wood.
44	·779	Houses, gardens, &c.	96	3·653	Arable.
45	11·049	Arable.	97	10·173	Arable, &c.
46	9·197	Arable.	98	11·268	Arable, &c.
47	6·471	Pasture, &c.	99	3·005	Pasture, trees, &c.
48	7·362	Arable.	100	2·175	Houses, gardens, &c.
49	10·554	Arable, &c.	101	34·469	Arable, &c.
50	3·710	Arable, &c.	102	2·946	Wood.
51	7·268	Arable, &c.	103	3·473	Pasture.
52	8·047	Wood.	104	5·677	Pasture, trees, &c.
53	5·941	Pasture, &c.	105	3·221	Arable.
54	36·278	Wood, &c.	106	4·720	Pasture, &c.
55	1·921	Farmsteading, &c.	107	7·578	Pasture, &c.
56	3·819	Pasture, &c.	108	8·611	Arable, &c.
57	5·099	Pasture, &c.	109	2·360	Pasture.
58	2·737	Arable.	110	·138	Road.
59	1·618	Pasture, &c.	111	1·249	Pasture, &c.
60	·724	Pasture.	112	7·029	Arable, &c.
61	3·188	Pasture, trees, &c.	113	·370	Arable.
62	·138	Pasture.	114	6·794	Arable.
63	4·001	Pasture, &c.	115	3·622	Arable.
64	19·289	Pasture, &c.	116	14·227	Arable.
65	·882	Pasture.	117	10·648	Pasture, &c.
66	10·112	Pasture, &c.	118	5·864	Pasture, &c.
67	9·071	Arable, &c.	119	16·226	Arable.
68	9·942	Arable, &c.	120	13·241	Pasture, trees, &c.
69	10·069	Arable, &c.	121	4·324	Pasture, &c.
70	11·344	Wood.	122	4·695	Pasture, &c.
71	14·566	Arable, &c.	123	7·661	Pasture.
72	6·129	Arable, &c.	124	7·546	Arable, &c.
73	9·335	Pasture, &c.	125	·829	Wood.
74	20·796	Pasture, trees, &c.	126	13·796	Arable.

Digitized by Google

No. on Plan.	Area in Acres.	Remarks.	No. on Plan.	Area in Acres.	Remarks.
127	8·031	Pasture, &c.	177	2·807	Pasture.
128	·751	Farmsteading.	178	6·515	Pasture.
129	14·206	Railway.	179	7·018	Pasture.
130	4·850	Pasture, &c.	180	·889	Pasture.
131	3·543	Pasture, &c.	181	6·766	Pasture, &c.
131a	2·727	Pasture.	182	3·013	Water.
132	1·844	Pasture, &c.	183	·856	Osiers.
132a	·882	Pasture.	184	13·288	Arable, &c.
133	10·653	Arable, &c.	185	3·806	Road.
134	6·500	Pasture, &c.	186	·502	Houses and gardens.
135	·099	Pasture.	187	4·762	Pasture, &c.
136	5·164	Pasture, &c.	188	5·950	Arable, &c.
137	5·662	Pasture, &c.	189	4·045	Arable, &c.
138	14·161	Road.	190	16·940	Arable.
139	17·526	Pasture, &c.	191	·446	Road.
140	5·610	Pasture.	192	26·962	Pasture, trees, &c.
141	8·427	Arable, &c.	193	2·504	Houses, gardens, &c.
142	·206	Road.	194	·940	Wood.
143	·504	House and garden.	195	2·454	Pasture.
144	8·969	Pasture, trees, &c.	196	·099	House and garden.
145	·720	Pasture.	197	6·452	Pasture, &c.
146	2·402	Houses, gardens, &c.	198	1·031	Orchard and garden.
147	·505	Houses and gardens.	199	4·595	Pasture, &c.
148	9·738	Pasture, trees, &c.	200	4·576	Pasture, &c.
149	4·082	Arable.	201	2·607	Arable.
150	7·233	Pasture, &c.	202	5·710	Pasture.
151	1·767	Arable.	203	3·218	Pasture, &c.
152	3·440	Arable, &c.	204	4·913	Pasture, &c.
153	2·873	Arable.	205	5·094	Arable.
154	·189	Wood.	206	4·504	Pasture.
155	3·160	Pasture.	207	·144	Road.
156	1·935	Pasture, &c.	208	1·122	Pasture, &c.
157	1·182	Pasture, &c.	209	3·838	Arable.
158	4·444	Arable, &c.	210	3·042	Pasture, &c.
159	4·323	Arable, &c.	211	3·876	Wood.
160	2·344	Arable.	212	2·489	Arable.
161	5·566	Pasture.	213	1·910	Pasture, &c.
162	9·930	Arable.	214	2·207	Houses, gardens, &c.
163	9·368	Arable, &c.	215	1·015	Pasture.
164	4·265	Arable.	216	2·062	Arable.
165	7·352	Wood.	217	7·028	Pasture, &c.
166	13·351	Arable, &c.	218	1·520	Wood.
167	1·344	Pasture, trees, &c.	219	2·772	Pasture.
168	2·764	Arable.	220	4·126	Arable.
169	4·494	Arable.	221	4·347	Pasture.
170	12·428	Arable, &c.	222	·411	Wood.
171	7·689	Pasture.	223	2·852	Arable.
172	16·627	Arable, &c.	224	2·245	Pasture.
173	·268	Houses and gardens.	225	13·315	Arable, &c.
174	7·265	Pasture, &c.	226	·113	Water.
175	3·514	Pasture, &c.	227	2·809	Road.
176	·595	Houses and gardens.	228	1·302	Houses and gardens.

Digitized by Google

No. on Plan.	Area in Acres.	Remarks.	No. on Plan.	Area in Acres.	Remarks.
229	8·656	Pasture, trees, &c.	279	·123	Water.
230	·404	Wood.	280	·460	Pasture, &c.
231	·997	Wood.	281	·820	Pasture, &c.
232	1·059	Pasture.	282	·568	Water.
233	·900	Road.	283	2·341	Farmsteading, &c.
234	·634	Wood.	284	1·330	Pasture, &c.
235	14·598	Pasture, trees, &c.	285	·510	Road.
236	1·186	Road.	286	2·860	Arable.
237	·274	House and garden.	287	1·156	Pasture.
238	·329	Wood.	288	8·075	Pasture, &c.
239	2·261	Pasture.	289	·320	Road.
240	2·469	Pasture.	290	5·212	Arable, &c.
241	3·583	Arable, &c.	291	3·286	Pasture, &c.
242	7·213	Arable, &c.	292	6·498	Pasture, &c.
243	·224	House and garden.	293	1·919	Pasture, &c.
244	·218	Church and yard.	294	6·349	Pasture, &c.
245	1·249	House, orchard, and garden.	295	·400	Wood.
			296	4·073	Pasture.
246	1·542	Rough pasture.	297	8·351	Arable, &c.
247	1·612	Pasture, sheds, &c.	298	11·673	Arable.
248	2·118	Wood.	299	2·566	Wood.
249	13·402	Arable, &c.	300	8·315	Arable.
250	10·766	Arable, &c.	301	22·984	Arable, &c.
251	8·497	Pasture, &c.	302	1·617	Pasture.
252	3·917	Pasture, &c.	303	3·170	Arable.
253	1·562	Orchard, wood, &c.	304	4·294	Arable.
253a	·336	Water.	305	1·653	Pasture.
254	5·062	Farmsteading, &c.	306	1·131	Pasture, &c.
255	·711	Water.	307	3·989	Pasture, &c.
256	4·001	Wood, &c.	308	8·707	Pasture, &c.
257	·913	Road.	309	1·013	Farmsteading, &c.
258	4·614	Pasture.	310	·127	Water.
259	12·302	Arable, &c.	311	2·512	Pasture, &c.
260	10·584	Arable.	312	4·469	Arable.
261	·432	Wood.	313	4·685	Pasture.
262	21·123	Arable.	314	1·611	Pasture, trees, &c.
263	3·607	Pasture.	315	3·166	Arable.
264	14·258	Pasture.	316	4·314	Arable.
265	2·772	Pasture, &c.	317	3·817	Arable.
266	3·784	Pasture.	318	1·371	Arable.
267	2·105	Pasture, &c.	319	3·275	Pasture, &c.
268	9·274	Arable.	320	·728	Farmsteading, &c.
269	·638	Wood.	321	1·639	Pasture.
270	3·068	Pasture.	322	8·662	Arable.
271	8·793	Arable.	323	1·174	Orchard.
272	20·356	Pasture, trees, &c.	324	·746	House and gardens.
273	13·589	Arable, &c.	325	1·691	House, garden, pasture, &c.
274	1·687	Pasture, &c.			
275	2·977	Pasture, &c.	326	2·176	Pasture.
276	7·117	Pasture, &c.	327	1·451	Pasture, &c.
277	5·273	Pasture, &c.	327a	·671	Pasture.
278	·380	House and garden.	328	1·343	Pasture.

Digitized by Google

No. on Plan.	Area in Acres.	Remarks.
329	3·062	Pasture, &c.
330	2·703	Pasture, &c.
331	2·555	Pasture, &c.
332	1·223	Pasture.
333	·813	Houses, garden, &c.
334	·666	Houses and gardens.
335	1·880	Pasture, &c.
336	1·365	Pasture.
337	1·908	Arable.
338	5·471	Pasture, &c.
339	3·101	Arable.
339a	·031	Farmsteading, &c. (part of).
	1670·540	

RECAPITULATION.

Area in Acres.	Remarks.
1614·057	Land.
5·199	Water.
37·078	Roads.
14·206	Railway.
1670·540	Area of the Township of East Chiltington.

RECAPITULATION FOR THE PARISH.

4016·918	Land.
5·756	Water.
64·070	Roads.
19·819	Railways.
4106·563	Total area of the Parish of Westmeston, in the County of Sussex.

Digitized by Google

INDEX TO PLACES

IN THE

PARISH OF WESTMESTON.

COUNTY OF SUSSEX.

Name of Place.	No. of Sheet. 6-inch scale.	No. of Sheet. 25·344 in. scale.
Big Bottom -	LIII.	6, 7
Blackbrook Farm -	XXXIX.	15
Blackbrook Wood -	"	11
Blackdog Hill -	LIII.	3
Bunkershill -	XXXIX.	11
Ditchling Beacon (Roman Camp) -	LIII.	6
Ditchling Bostall -	"	"
Dobells Wood -	XXXIX.	7, 11
Gallops Farm -	"	11
Gallops Wood -	"	"
Hailey Farm -	LIII.	3
Haileywood Cottage	XXXIX.	15
Hamgate Wood -	"	"
Highpark Corner -	LIII.	10
Home Brow -	"	6, 7
Middleton -	"	3
Middleton Bostall -	"	7
Middleton Common Farm - -	XXXIX.	11
Middleton Farm -	LIII.	7
Middleton Track -	"	"
National School -	"	3
North America -	XXXIX.	11
Oldhouse Copse -	"	11, 15
Sedlow Wood -	LIII.	3
St. Martins Church (Rectory) -	"	7
Tar Hut - -	XXXIX.	15
The Plantation -	"	11
The Rectory -	LIII.	3
Western Brow -	"	7
Westmeston -	"	3, 7
Westmeston Bostall	"	7
Westmeston Place	"	3
West Wood -	XXXIX.	7
Yewtree Wood -	"	"

PARISH OF WESTMESTON (DETACHED).

Brookhouse Farm	XXXIX.	16
Bowling Green -	"	"
Chapel Farm -	LIII.	4
Chiltington -	LIV.	1
Church - -	LIII.	4
Comps Barn -	XL.	13
East Chiltington School (Boys, Girls, and Infants)	XXXIX.	16
Four Lords' Burgh	LIII.	12
Furzefield -	"	4

Digitized by Google

Name of Place.	No. of Sheet. 6-inch scale.	No. of Sheet. 25·344 in. scale.
Gibbons Wood -	XXXIX.	12, 16
Hattonsgreen Farm	"	12
Hattons Green -	"	"
High Bridge -	"	16
Homewoodgate Farm - -	"	12
Hurtens Farm -	"	"
Hurst Barns -	"	16
Middle Home Wood	"	12
Mount Pleasant -	"	16
New Barn -	LIII.	8
Newstead Farm -	"	"
North Barns -	XXXIX.	16
North Hall -	"	"
Novington Farm -	LIII.	8
Novington Lodge -	"	4
Novington Pits (Chalk) -	"	8
Polecat - -	XXXIX.	8
Polecat Wood -	"	8, 12
Poyer's Farm -	LIV.	1
Sawpit Wood -	XXXIX.	16
Spooner's Farm -	LIV.	1
Stanton's Farm -	LIII.	4
Triangle Farm -	XXXIX.	12
Upper Burrells -	LIV.	1
Union Chapel (Independent) -	XXXIX.	16
Wet Home Wood -	"	12, 16
Whitehouse Farm	LIII.	4
Whites Cottages -	XXXIX.	16
Wootton Farm -	LIII.	4

LONDON:
Printed by George E. Eyre and William Spottiswoode,
Printers to the Queen's most Excellent Majesty.
For Her Majesty's Stationery Office.

Digitized by Google

Digitized by Google

DEPÔTS FOR THE SALE OF ORDNANCE MAPS, &c.

ENGLAND AND WALES.

1, Saint Martin's Place, Charing Cross—LONDON.

SCOTLAND.

Ordnance Survey Office, Post-office Buildings—EDINBURGH.

IRELAND.

Ordnance Survey Office, Phœnix Park—DUBLIN.

Digitized by Google

ORDNANCE SURVEY OF ENGLAND.

BOOK OF REFERENCE TO THE PLAN

OF THE

PARISH OF MIDDLETON

(HUNDRED OF AVISFORD),

IN THE

COUNTY OF SUSSEX,

CONTAINING 370·145 ACRES.

MAJOR-GENERAL JOHN CAMERON, C.B., R.E., F.R.S.,
DIRECTOR-GENERAL OF THE ORDNANCE SURVEY.

LONDON:
PRINTED BY GEORGE E. EYRE AND WILLIAM SPOTTISWOODE,
PRINTERS TO THE QUEEN'S MOST EXCELLENT MAJESTY.
FOR HER MAJESTY'S STATIONERY OFFICE.

1877.

Price One Shilling.

Digitized by Google

Digitized by Google

ORDNANCE SURVEY OF ENGLAND.

BOOK OF REFERENCE TO THE PLAN

OF THE

PARISH OF MIDDLETON

(HUNDRED OF AVISFORD),

IN THE

COUNTY OF SUSSEX,

CONTAINING 370·145 ACRES.

MAJOR-GENERAL JOHN CAMERON, C.B., R.E., F.R.S.,

DIRECTOR-GENERAL OF THE ORDNANCE SURVEY.

LONDON:

PRINTED BY GEORGE E. EYRE AND WILLIAM SPOTTISWOODE,

PRINTERS TO THE QUEEN'S MOST EXCELLENT MAJESTY.

FOR HER MAJESTY'S STATIONERY OFFICE.

1877.

Price One Shilling.

Digitized by Google

[7412.—50.—4/77.]

Digitized by Google

ı the
inch,
ıre of

each

ok.
e in-

·4.
con-
ouble
o the

miles

Scales

.. W
.. *T*
.. *T*

on

quent

-

. *C.F.*
. *T.C.*
C.W.
.. *Def.*
. *T.S.*

w the

Digitized by Google

Digitized by Google

EXPLANATORY REMARKS.

The scale of the Parish Plans is the 1-2500th of the actual length on the ground, and is equal to 25·344 inches to a mile, or 3·157 chains to an inch, which is very approximately equal to one square inch to one acre, the square of 1·0018 inch being equal to one acre.

The length of each sheet is 1½ miles, and the width 1 mile, the area of each sheet is therefore 960 acres.

Each enclosure has a reference number to the area which is given in this Book.

The Braces (∫) on the plans are to indicate that the spaces so braced are included under the same reference number.

The Altitudes in feet above the Mean Level of the Sea are written thus—31·4.

The Scale of the Plans of the County is 6 inches to a mile, and each sheet contains the same area as 16 sheets of the Parish Plans. There is therefore a double reference number to each sheet, as VI. 9., the Roman Numerals referring to the County Plans, the Arabic Figures to the Parish Plans.

The dimensions of the sheets on the Six-inch scale being four miles by six miles the area is twenty-four square miles, equal to 15,360 acres.

The following are the characters employed on the Ordnance Plans on the Scales of 1-2500, and 6 inches to a mile :—

County Names	C	Hundreds or Wards	W
Parishes	P	Townships	T
Extra Parochial	E	Division of Townships	T

Antiquities ..... { ROMAN / Druidical or Saxon / Norman or Subsequent

The descriptions of the boundaries are shown by the following initials :—

Centre of Stream	*C.S.*	Centre of Fence	*C.F.*
Centre of Road	*C.R.*	Top of Cop	*T.C.*
Side of Stream or Drain ...	*S.S.* or *S.D.*	Centre of Wall	*C.W.*
Root of Hedge	*R.H.*	Defaced	*Def.*
Face of Wall	*F.W.*	Track of Stream	*T.S.*

Undefined ..... *Und.*

Where a change occurs in the boundaries, the symbol [o—o] is used to show the part at which the change takes place.

Digitized by Google

N.B.—To convert Decimal Fractions of an Acre into Roods and Perches, multiply the decimal first by 4 and then by 40, preserving the same number of decimals in the product.

Examples—

			Acres.				Acres.
			633·357				527·013
			4				4
			1·428				·052
			40				40
A.	R.	P.		A.	R.	P.	
633	1	17	17·120	527	0	2	2·080

TABLE

FOR CONVERTING DECIMAL PARTS OF AN ACRE INTO ROODS AND PERCHES.

Perch.	0 Rood.	1 Rood.	2 Roods.	3 Roods.	Perch.	0 Rood.	1 Rood.	2 Roods.	3 Roods.
0	·000	·250	·500	·750	21	·131	·381	·631	·881
1	·006	·256	·506	·756	22	.137	·387	·637	·887
2	·012	·262	·512	·762	23	·144	·394	·644	·894
3	·019	·269	·519	·769	24	·150	·400	·650	·900
4	·025	·275	·525	·775	25	·156	·406	·656	·906
5	·031	·281	·531	·781	26	·162	·412	·662	·912
6	·037	·287	·537	·787	27	·169	·419	·669	·919
7	·044	·294	·544	·794	28	·175	·425	·675	·925
8	·050	·300	·550	·800	29	·181	·431	·681	·931
9	·056	·306	·556	·806	30	·187	·437	·687	·937
10	·062	·312	·562	·812	31	·194	·444	·694	·944
11	·069	·319	·569	·819	32	·200	·450	·700	·950
12	·075	·325	·575	·825	33	·209	·456	·706	·956
13	·081	·331	·581	.831	34	·212	·462	·712	·962
14	·087	·337	·587	·837	35	·216	·469	·719	·969
15	·094	·344	·594	·844	36	·225	·475	·725	·975
16	·100	·350	·600	·850	37	·231	·481	·731	·981
17	·106	·356	·606	·856	38	·237	·487	·737	·987
18	·112	·362	·612	·862	39	·244	·494	·744	·994
19	.119	·369	·619	·869	40	·250	·500	·750	1·000
20	·125	·375	·625	·875					

Digitized by Google

PARISH OF MIDDLETON,

IN THE

COUNTY OF SUSSEX—(Western Division).

HUNDRED OF AVISFORD.

No. on Plan.	Area in Acres.	Remarks.	No. on Plan.	Area in Acres.	Remarks.
1	66·471	Arable, &c.	25	1·853	Shingle.
2	2·181	Road.	26	·701	Garden.
3	·124	House and garden.	27	3·062	Pasture.
4	4·085	Pasture.	28	1·534	Farmsteading, &c.
5	·288	Houses and yards.	29	41·116	Arable, &c.
6	5·265	Pasture.	30	·151	House and yard.
7	·058	Yard.	31	95·047	Arable, &c.
8	1·333	Farmsteading, &c.	32	·202	Wood.
9	·148	Houses, garden, &c.	33	6·872	Pasture, &c.
10	5·170	Road.	34	1·889	Pasture, &c.
11	42·828	Arable, &c.	35	3·459	Pasture, &c.
12	15·181	Arable.	36	18·525	Arable.
13	·159	House and yard.	37	3·592	Pasture.
14	·210	Church and grave-yard.	38	4·990	Pasture, &c.
			39	3·319	Shingle.
15	1·492	Pasture, &c.	40	1·164	Houses, gardens, &c.
16	·377	Houses and garden.	41	·550	Shingle.
17	4·095	Arable.	42	·806	Rough pasture.
18	·015	Garden, &c.	43	·231	House and garden.
19	2·263	Pasture, &c.	44	·152	House, garden, &c.
20	2·591	Arable, &c.	45	·755	Rough pasture, &c.
21	1·536	Shingle.			
22	15·550	Arable, &c.		370·145	
23	3·168	Arable.			
24	5·587	Arable.			

RECAPITULATION

355·536	Land.
7·351	Roads.
7·258	Shingle.
370·145	Total area of the Parish of Middleton, in the County of Sussex.
206·668	Foreshore.—In the Hundred of Avisford, adjoining the Parish of Middleton.

Digitized by Google

INDEX TO PLACES

IN THE

PARISH OF MIDDLETON.

COUNTY OF SUSSEX.

Name of Place.	No. of Sheet.		Name of Place.	No. of Sheet.	
	6-inch scale.	25·344 in. scale.		6-inch scale.	25·344 in. scale.
Elmer Farm -	LXXIV.	4	Middleton Farm -	LXXIV.	3
Elmer Coastguard Station - -	"	"	Middleton Barn -	"	"
Middleton - -	"	3	St. Nicholas's Church	"	"

LONDON:
Printed by George E. Eyre and William Spottiswoode,
Printers to the Queen's most Excellent Majesty.
For Her Majesty's Stationery Office.

Digitized by Google

Digitized by Google

Digitized by Google

Digitized by Google

DEPÔTS FOR THE SALE OF ORDNANCE MAPS, &c.

ENGLAND AND WALES.

1, Saint Martin's Place, Charing Cross—LONDON.

SCOTLAND.

Ordnance Survey Office, Post-office Buildings—EDINBURGH.

IRELAND.

Ordnance Survey Office, Phœnix Park—DUBLIN.

Digitized by Google

ORDNANCE SURVEY OF ENGLAND.

BOOK OF REFERENCE TO THE PLAN

OF THE

PARISH OF MIDHURST

(HUNDRED OF EASEBOURNE, AND LIBERTY OF ST. JOHN, AND DITTO, DET. No. 4),

IN THE

COUNTY OF SUSSEX,

CONTAINING 669·034 ACRES.

LIEUT.-GENERAL SIR HENRY JAMES, R.E., F.R.S., F.G.S., &c.,
DIRECTOR-GENERAL OF THE ORDNANCE SURVEY.

LONDON:
PRINTED BY GEORGE E. EYRE AND WILLIAM SPOTTISWOODE,
PRINTERS TO THE QUEEN'S MOST EXCELLENT MAJESTY,
FOR HER MAJESTY'S STATIONERY OFFICE.

1875.

Price One Shilling.

Digitized by Google

[7142.—50—8/75.]

Digitized by Google

n the
inch,
are of

each

ook.
re in-

l·4.
: con-
louble
to the

miles,

Scales

. W
. *T*
. *T*

on

nent

-

. *C.F.*
. *T.C.*
C.W.
.. *Def.*
. *T.S.*

w the

Digitized by Google

Digitized by Google

EXPLANATORY REMARKS.

The scale of the Parish Plans is the 1-2500th of the actual length on the ground, and is equal to 25·344 inches to a mile, or 3·157 chains to an inch, which is very approximately equal to one square inch to one acre, the square of 1·0018 inch being equal to one acre.

The length of each sheet is 1½ miles, and the width 1 mile, the area of each sheet is therefore 960 acres.

Each enclosure has a reference number to the area which is given in this Book.

The Braces (*ʃ*) on the plans are to indicate that the spaces so braced are included under the same reference number.

The Altitudes in feet above the Mean Level of the Sea are written thus—31·4.

The Scale of the Plans of the County is 6 inches to a mile, and each sheet contains the same area as 16 sheets of the Parish Plans. There is therefore a double reference number to each sheet, as VI. 9., the Roman Numerals referring to the County Plans, the Arabic Figures to the Parish Plans.

The dimensions of the sheets on the Six-inch scale being four miles by six miles, the area is twenty-four square miles, equal to 15,360 acres.

The following are the characters employed on the Ordnance Plans on the Scales of 1-2500, and 6 inches to a mile :—

County Names	C	Hundreds or Wards	W
Parishes	P	Townships	T
Extra Parochial	E	Division of Townships	T

Antiquities ..... { ROMAN / Druidical or Saxon / Norman or Subsequent

The descriptions of the boundaries are shown by the following initials :—

Centre of Stream	*C.S.*	Centre of Fence	*C.F.*
Centre of Road	*C.R.*	Top of Cop	*T.C.*
Side of Stream or Drain ...	*S.S.* or *S.D.*	Centre of Wall	*C.W.*
Root of Hedge	*R.H.*	Defaced	*Def.*
Face of Wall	*F.W.*	Track of Stream	*T.S.*

Undefined ..... *Und.*

Where a change occurs in the boundaries, the symbol [o—o] is used to show the part at which the change takes place.

Digitized by Google

N.B.—To convert Decimal Fractions of an Acre into Roods and erches, multiply the decimal first by 4 and then by 40, preserving the me number of decimals in the product.

Examples—

			Acres.				Acres.
			633·357				527·013
			4				4
			1·428				·052
			40				40
A.	R.	P.	17·120	A.	R.	P.	2·080
633	1	17		527	0	2	

TABLE

FOR CONVERTING DECIMAL PARTS OF AN ACRE INTO ROODS AND PERCHES.

erch.	0 Rood.	1 Rood.	2 Roods.	3 Roods.	Perch.	0Rood.	1 Rood.	2 Roods.	3 Roods.
0	·000	·250	·500	·750	21	·131	·381	·631	·881
1	·006	·256	·506	·756	22	.137	·387	·637	·887
2	·012	·262	·512	·762	23	·144	·394	·644	·894
3	·019	·269	·519	·769	24	·150	·400	·650	·900
4	·025	·275	·525	·775	25	·156	·406	·656	·906
5	·031	·281	·531	·781	26	·162	·412	·662	·912
6	·037	·287	·537	·787	27	·169	·419	·669	··919
7	·044	·294	·544	·794	28	·175	·425	·675	·925
8	·050	·300	·550	·800	29	·181	·431	·681	·931
9	·056	·306	·556	·806	30	·187	·437	·687	·937
10	·062	·312	·562	·812	31	·194	·444	·694	·944
11	·069	·319	·569	·819	32	·200	·450	·700	·950
12	·075	·325	·575	·825	33	·209	·456	·706	·956
13	·081	·331	·581	.831	34	·212	·462	·712	·962
14	·087	·337	·587	·837	35	·216	·469	·719	·969
15	·094	·344	·594	·844	36	·225	·475	·725	·975
16	·100	·350	·600	·850	37	·231	·481	·731	·981
17	·106	·356	·606	·856	38	·237	·487	·737	·987
18	·112	·362	·612	·862	39	·244	·494	·744	·994
19	.119	·369	·619	·869	40	·250	·500	·750	1·000
20	·125	·375	·625	·875					

Digitized by Google

PARISH OF MIDHURST,

IN THE

COUNTY OF SUSSEX—(WESTERN DIVISION).

HUNDRED OF EASEBOURNE, AND LIBERTY OF ST. JOHN, AND LIBERTY OF ST. JOHN (DETACHED, No. 4).

No. on Plan.	Area in Acres.	Remarks.
		HUNDRED OF EASEBOURNE.
1	11·978	Pasture.
2	·477	River.
3	2·502	Pasture.
4	2·557	Wood.
5	29·509	Arable.
6	23·135	Arable.
7	8·856	Wood.
8	1·138	Orchard, &c.
9	2·254	Pasture.
10	12·182	Arable.
11	12·649	Arable.
12	4·048	Wood.
13	2·929	Pasture.
14	5·456	Pasture.
15	20·030	Arable.
16	·404	Houses, yard, &c.
17	·826	Pasture.
18	10·256	Arable.
19	15·850	Arable.
20	6·193	Wood.
21	·361	Wood.
22	2·175	Road.
23	2·658	Wood.
24	5·780	River.
25	9·648	Pasture.
26	3·226	Wood.
27	1·728	Nursery and arable.
28	·257	House and garden.
29	4·419	Houses, garden, &c.
30	3·432	Houses, garden, &c.
31	110·553	Heath, furze, &c.
32	3·004	Pasture.
33	·415	Arable.
34	1·420	Arable.
35	12·436	Railway.
36	·547	Arable.
37	45·312	Rough pasture, furze, &c.
38	·501	Arable, &c.
39	1·333	Arable.
40	·480	Garden.
41	2·163	Gardens.
41a	2·256	Road.
42	2·781	Water.
43	2·910	Gardens.
44	1·928	Pasture.
45	1·879	Pasture.
46	·401	Houses, garden, &c.
47	·273	House, garden, &c.
48	3·414	Pasture.
49	1·902	Ornamental ground, house, &c.
50	2·171	Pasture.
51	2·068	Arable.
52	5·687	Pasture, &c.
53	5·586	Pasture.
54	2·265	Pasture, &c.
55	2·099	Road.
56	2·561	Arable.
57	4·299	Arable.
58	·285	Houses, garden, &c.
59	·290	House, garden, &c.
60	·245	House, garden, &c.
61	·559	Houses, garden, &c.
62	·591	Pasture, &c.
63	·897	Pasture.
64	3·660	Pasture.
65	·292	Road, &c.
66	3·678	Pasture.
67	·292	Sheds and yard.
68	·194	Houses, sheds, &c.
69	9·457	Arable.
70	1·903	Pasture.
71	1·361	Pasture, &c.
72	1·396	Pasture.
73	1·423	Pasture.
74	·191	Houses and yards.

Digitized by Google

No. on Plan.	Area in Acres.	Remarks.
75	1·868	Road.
76	·557	Sheds, gardens, &c.
77	1·368	Pasture.
78	1·545	Pasture.
79	1·370	Pasture.
80	3·015	Pasture, sheds, &c.
81	1·279	Pasture, &c.
82	1·230	Pasture.
83	2·184	Pasture.
84	1·566	Pasture.
85	2·167	Houses, ornamental ground, &c.
86	2·012	Pasture.
87	4·397	Houses, ornamental ground, &c.
88	6·620	Pasture.
89	3·305	Pasture, sheds, &c.
90	1·513	Pasture.
91	2·182	Pasture.
92	3·292	Pasture.
93	2·380	House, pasture, &c.
94	·605	Wood, &c.
95	·505	Pasture.
96	4·225	Pasture.
97	2·398	Pasture.
98	1·688	Pasture, &c.
99	·308	Wood, &c.
100	1·765	Pasture.
101	2·124	Arable.
102	3·645	Arable.
103	·819	Pasture.
104	2·183	Pasture.
105	3·040	Pasture.
106	·887	Pasture.
107	1·601	Pasture.
108	1·483	Pasture.
109	·123	Houses, garden, &c.
110	3·091	Pasture.
111	1·827	Pasture.
112	3·869	Pasture.
112a	1·330	Pasture.
113	·569	Pasture, &c.
113a	·598	Pasture.
114	6·649	Gurdens.
115	9·387	Pasture.
115a	1·030	Pasture.
116	1·542	Pasture.
117	2·635	Pasture, &c.
118	13·341	Arable.
119	1·322	Pasture.
120	4·110	Pasture.
121	·410	Pasture.
122	·428	Houses, gardens, &c.
123	·889	Wood.
123a	·288	Road.
124	14·874	Pasture.
125	7·839	Pasture.
126	5·014	Pasture, &c.
127	1·593	Pasture.
128	5·760	Pasture.
129	1·431	Pasture.
130	·542	Pasture.
131	·131	Water.
132	·176	Houses, yard, &c.
133	2·241	Timber yard, &c.
134	·093	Road.
135	·738	Water.
	621·262	Area numbered.
	37·692	Houses, yards, roads, gardens, &c. (unnumbered).
	658·954	

RECAPITULATION.

627·545	Land.
9·907	Water.
9·066	Roads.
12·436	Railway.
658·954	Area of the part of the Parish of Midhurst in the Hundred of Easebourne.

Liberty of St. John.

No. on Plan.	Area in Acres.	Remarks.
1	1·878	Pasture.
2	3·373	Pasture.
3	1·224	Water.
4	·220	Osiers.
	6·695	Area numbered.
	3·343	Houses, yards, gardens, roads, &c. (unnumbered).
	10·038	

Digitized by Google

No. on Plan.	Area in Acres.	Remarks.	No. on Plan.	Area in Acres.	Remarks.
RECAPITULATION.			**LIBERTY OF ST. JOHN (Detached, No. 4).**		
	8·814	Land.		·092	House, &c.
	1·224	Water.			
	10·038	Area of the part of the Parish of Midhurst in the Liberty of St. John.		·092	Area of the part of the Parish of Midhurst, in the Liberty of St. John (Detached, No. 4).

RECAPITULATION FOR THE PARISH.

636·451	Land.
11·131	Water.
9·066	Roads.
12·436	Railway.
669·084	Total area of the Parish of Midhurst, in the County of Sussex.

*** The whole of the Parish of Midhurst is in the Parliamentary Borough of Midhurst.

Digitized by Google

ABSTRACT OF THE PARLIAMENTARY BOROUGH OF MIDHURST.

Area in Acres.	Parish.
824·595	Didling.
1480·203	Trotton.
59·919	Trotton (Detached, No. 1).
24·146	Trotton (Detached, No. 2).
6·697	Trotton (Detached, No. 3).
184·710	Trotton (Detached, No. 4).
989·596	Chithurst.
60·485	Chithurst (Detached, No. 2).
2056·237	Stedham.
68·034	Stedham (Detached, No, 1).
20·261	Stedham (Detached, No. 2).
3·145	Steep (Detached, No. 1).
1682·906	Steep (Detached, No. 2).
171·526	Linch.
792·598	Linch (Detached, No. 2).
1850·428	Woolbeding.
1117·547	Bepton.
2597·949	Cocking.
4039·955	Easebourne.
173·592	Bignor (Detached).
669·084	Midhurst.
678·448	West Lavington.
2183·658	Heyshott.
1713·660	Graffham.
423·071	Selham.
421·906	Selham (Detached).
1540·697	Lodsworth.
1438·851	Iping.
27273·904	Total area of the Parliamentary Borough of Midhurst.

Digitized by Google

INDEX TO PLACES

IN THE

PARISH OF MIDHURST.

COUNTY OF SUSSEX.

Name of Place.	No. of Sheet.		Name of Place.	No. of Sheet.	
	6-inch scale.	25·344 in. scale.		6-inch scale.	25·344 in. scale.
Ashfield House -	XXI.	16	Mount Pleasant -	XXI.	15
			Midhurst Common	"	15, 16
Beggars Corner -	"	"	Midhurst - -	"	16
Fir Cottage -	"	15	River Rother -	"	11, 12, 16
Grammar School -	"	16			
Guillard's Oak -	"	"	Sandrock - -	"	16
Gas Works - -	"	"	St. John's - -	"	"
			St. Ann's Hill	"	"
Heathfield - -	"	"	South Pond -	"	"
			Station Road -	"	"
			Site of Castle -	"	"
London and South Western Railway (Midhurst Branch) - -	"	15, 16	The Mint - -	"	"
			West Street -	"	"

Digitized by Google

Digitized by Google

Digitized by Google

LONDON:
Printed by George E. Eyre and William Spottiswoode,
Printers to the Queen's most Excellent Majesty.
For Her Majesty's Stationery Office.

Digitized by Google

Digitized by Google

DEPÔTS FOR THE SALE OF ORDNANCE MAPS, &c.

ENGLAND AND WALES.

1, Saint Martin's Place, Charing Cross—LONDON.

SCOTLAND.

Ordnance Survey Office, Post-office Buildings—EDINBURGH.

IRELAND.

Ordnance Survey Office, Phœnix Park—DUBLIN.

Digitized by Google

ORDNANCE SURVEY OF ENGLAND.

BOOK OF REFERENCE TO THE PLAN

OF THE

PARISH OF MOUNTFIELD

(HUNDREDS OF NETHERFIELD, HENHURST, AND STAPLE),

CONTAINING 3900·359 ACRES;

AND THE

PARISH OF ETCHINGHAM (DET. No. 2),

(HUNDRED OF HENHURST),

CONTAINING 25·811 ACRES;

IN THE COUNTY OF SUSSEX.

MAJOR-GENERAL SIR HENRY JAMES, R.E., F.R.S., F.G.S., &c.,
DIRECTOR-GENERAL OF THE ORDNANCE SURVEY.

LONDON:
PRINTED BY GEORGE E. EYRE AND WILLIAM SPOTTISWOODE,
PRINTERS TO THE QUEEN'S MOST EXCELLENT MAJESTY.
FOR HER MAJESTY'S STATIONERY OFFICE.

1874.

Price One Shilling and Sixpence.

Digitized by Google

[7142.—50—7/74.]

Digitized by Google

. on the
. an inch,
square of

of each

s Book.

d are in-

—31·4.

neet con-
a double
ng to the

six miles,

ne Scales

..... W

..... T

..... T

..... C.F.
..... T.C.
..... C.W.
..... Def.
..... T.S.

show the

Digitized by Google

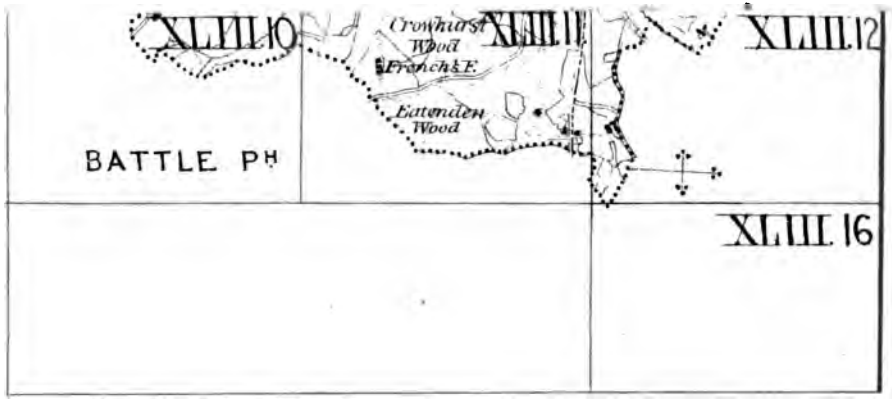

Digitized by Google

EXPLANATORY REMARKS.

The scale of the Parish Plans is the 1-2500th of the actual length on the ground, and is equal to 25·344 inches to a mile, or 3·157 chains to an inch, which is very approximately equal to one square inch to one acre, the square of 1·0018 inch being equal to one acre.

The length of each sheet is 1½ miles, and the width 1 mile, the area of each sheet is therefore 960 acres.

Each enclosure has a reference number to the area which is given in this Book.

The Braces (∫) on the plans are to indicate that the spaces so braced are included under the same reference number.

The Altitudes in feet above the Mean Level of the Sea are written thus—31·4.

The Scale of the Plans of the County is 6 inches to a mile, and each sheet contains the same area as 16 sheets of the Parish Plans. There is therefore a double reference number to each sheet, as VI. 9., the Roman Numerals referring to the County Plans, the Arabic Figures to the Parish Plans.

The dimensions of the sheets on the Six-inch scale being four miles by six miles, the area is twenty-four square miles, equal to 15,360 acres.

The following are the characters employed on the Ordnance Plans on the Scales of 1-2500, and 6 inches to a mile :—

County Names	C	Hundreds or Wards	W
Parishes	P	Townships	T
Extra Parochial	E	Division of Townships	T

Antiquities ..... { ROMAN / Druidical or Saxon / Norman or Subsequent

The descriptions of the boundaries are shown by the following initials :—

Centre of Stream	*C.S.*	Centre of Fence	*C.F.*
Centre of Road	*C.R.*	Top of Cop	*T.C.*
Side of Stream or Drain ...	*S.S.* or *S.D.*	Centre of Wall	*C.W.*
Root of Hedge	*R.H.*	Defaced	*Def.*
Face of Wall	*F.W.*	Track of Stream	*T.S.*

Undefined ..... *Und.*

Where a change occurs in the boundaries, the symbol [o—o'] is used to show the part at which the change takes place.

Digitized by Google

N.B.—To convert Decimal Fractions of an Acre into Roods and Perches, multiply the decimal first by 4 and then by 40, preserving the same number of decimals in the product.

Examples—

	Acres.		Acres.
	633·357		527·013
	4		4
	1·428		·052
	40		40
A. R. P.		A. R. P.	
633 1 17	17·120	527 0 2	2·080

TABLE

FOR CONVERTING DECIMAL PARTS OF AN ACRE INTO ROODS AND PERCHES.

Perch.	0 Rood.	1 Rood.	2 Roods.	3 Roods.	Perch.	0 Rood.	1 Rood.	2 Roods.	3 Roods.
0	·000	·250	·500	·750	21	·131	·381	·631	·881
1	·006	·256	·506	·756	22	·137	·387	·637	·887
2	·012	·262	·512	·762	23	·144	·394	·644	·894
3	·019	·269	·519	·769	24	·150	·400	·650	·900
4	·025	·275	·525	·775	25	·156	·406	·656	·906
5	·031	·281	·531	·781	26	·162	·412	·662	·912
6	·037	·287	·537	·787	27	·169	·419	·669	·919
7	·044	·294	·544	·794	28	·175	·425	·675	·925
8	·050	·300	·550	·800	29	·181	·431	·681	·931
9	·056	·306	·556	·806	30	·187	·437	·687	·937
10	·062	·312	·562	·812	31	·194	·444	·694	·944
11	·069	·319	·569	·819	32	·200	·450	·700	·950
12	·075	·325	·575	·825	33	·209	·456	·706	·956
13	·081	·331	·581	·831	34	·212	·462	·712	·962
14	·087	·337	·587	·837	35	·216	·469	·719	·969
15	·094	·344	·594	·844	36	·225	·475	·725	·975
16	·100	·350	·600	·850	37	·231	·481	·731	·981
17	·106	·356	·606	·856	38	·237	·487	·737	·987
18	·112	·362	·612	·862	39	·244	·494	·744	·994
19	·119	·369	·619	·869	40	·250	·500	·750	1·000
20	·125	·375	·625	·875					

Digitized by Google

PARISH OF MOUNTFIELD,

IN THE

COUNTY OF SUSSEX—(Eastern Division).

HUNDREDS OF NETHERFIELD, HENHURST, AND STAPLE.

No. on Plan.	Area in Acres.	Remarks.	No. on Plan.	Area in Acres.	Remarks.
HUNDRED OF NETHERFIELD.			37	2·144	Hop garden, &c.
			38	3·838	Arable, &c.
1	6·582	Pasture, &c.	39	5·805	Arable and wood.
2	8·231	Hop garden, &c.	40	5·019	Pasture, &c.
3	12·232	Pasture, &c.	41	·888	Houses, yards, garden, &c.
4	7·488	Arable.			
5	3·129	House, pasture, &c.	42	·348	Wood.
6	12·353	Pasture, &c.	43	·296	Wood.
7	4·116	Wood, &c.	44	8·965	Arable, &c.
8	7·324	Arable.	45	3·950	Arable, &c.
9	4·321	Pasture.	46	4·746	Arable, wood, &c.
10	8·222	Pasture.	47	7·664	Arable.
11	9·489	Pasture, trees, &c.	48	21·619	Wood.
12	13·805	Pasture.	49	3·331	Pasture, &c.
13	1·100	Pasture.	50	17·258	Railway.
14	·805	Houses, yard, garden, pasture, &c.	51	8·111	Arable, &c.
			52	2·984	Pasture, &c.
15	7·721	Arable, &c.	53	·562	Wood.
16	4·328	Arable, &c.	53a	·863	Wood, &c.
17	1·306	Pasture, &c.	54	14·039	Pasture, wood, &c.
18	4·946	Pasture, &c.	55	·953	Wood, &c.
19	5·265	Arable, &c.	56	4·417	Arable, &c.
20	6·566	Hop garden.	57	1·997	Pasture.
21	1·866	Hop garden, &c.	58	7·450	Arable.
22	8·115	Arable, &c.	59	2·591	Pasture.
23	12·026	Arable, &c.	60	4·904	Houses, yards, gardens, wood, &c.
24	96·231	Wood, &c.			
25	4·240	Wood.	61	7·930	Arable, &c.
26	5·202	Pasture, &c.	62	8·496	Wood, &c.
27	3·680	Pasture, &c.	63	4·206	Wood, &c.
28	2·659	Pasture.	64	3·473	Arable, &c.
29	2·940	House, pasture, &c.	65	2·295	Wood.
30	3·746	Pasture, &c.	66	3·524	Pasture, &c.
31	4·695	Pasture, &c.	67	·869	Wood, &c.
32	1·854	Pasture, &c.	68	2·681	Arable.
33	5·853	Pasture, &c.	69	4·332	Arable and wood.
34	·124	Pond.	70	7·836	Arable.
35	10·463	Arable, &c.	71	2·058	Road.
36	4·923	Arable, &c.	72	3·258	Arable, &c.

Digitized by Google

No. on Plan.	Area in Acres.	Remarks.	No. on Plan.	Area in Acres.	Remarks.
73	1·287	Houses, yards, gardens, road, &c.	121	6·364	Pasture, trees, &c.
74	9·066	Arable, &c.	122	1·730	Wood.
75	3·920	Hop garden, &c.	123	·126	Pond.
76	3·153	Houses, yards, gardens, pasture, &c.	124	3·766	Pasture.
77	4·408	Pasture, &c.	125	155·351	Wood, &c.
78	6·628	Arable, &c.	126	4·251	Pasture, trees, &c.
79	2·723	Wood.	127	6·397	Arable, trees, &c.
80	5·698	Arable, &c.	128	6·677	Arable, &c.
81	5·400	Arable, &c.	129	4·365	Arable, &c.
82	4·650	Arable, wood, &c.	130	2·630	Wood, &c.
83	7·960	Pasture, &c.	131	·376	Pasture.
84	1·446	Houses, yards, gardens, pasture, &c.	132	·442	Pasture.
85	2·098	Pasture, &c.	133	5·768	Arable, &c.
86	·752	Pasture, &c.	134	6·636	Pasture, wood, &c.
87	1·284	Arable and pond.	135	·160	Pond.
88	6·704	Hop garden, &c.	136	23·514	Arable, &c.
89	·319	Arable.	137	6·197	Pasture, wood, &c.
90	2·232	Wood.	138	7·252	Arable, wood, &c.
91	·145	Pasture.	139	1·346	Pasture.
92	4·745	House, pasture, &c.	140	4·486	Pasture, &c.
93	2·404	Pasture.	141	3·623	Arable.
94	1·451	Arable, &c.	142	·373	Wood.
95	5·568	Wood.	143	3·646	Pasture, &c.
96	9·355	Pasture, &c.	144	·418	Wood and pond.
97	2·626	Pasture.	145	4·056	Pasture and wood.
98	1·570	Wood.	146	5·849	Arable and waste.
99	3·514	Pasture, &c.	147	·111	Pond.
100	3·725	Arable.	148	5·634	Pasture, wood, &c.
101	3·826	Pasture, &c.	149	1·072	Brickyard, kiln, pasture, &c.
102	·233	Pasture.	150	4·027	Arable, &c.
103	·253	Wood.	151	·783	Arable, &c.
104	·367	House, yard, garden, &c.	152	1·623	Houses, yards, gardens, &c.
105	6·692	Arable and wood.	153	·224	Wood.
106	2·405	Arable, &c.	154	2·415	Wood.
107	4·817	Arable, &c.	155	22·519	Wood, &c.
108	6·737	Arable, &c.	156	1·763	Pasture, yard, &c.
109	1·721	Pasture and wood.	157	1·394	Pasture.
110	3·349	Arable, &c.	158	·380	Wood and pond.
111	4·080	Pasture, &c.	159	8·166	Pasture, &c.
112	6·230	Wood, &c.	160	5·540	Pasture, trees, wood, &c.
113	4·077	Pasture.	161	2·546	Pasture, &c.
114	·806	Wood, &c.	162	3·023	Wood, &c.
115	7·172	Arable and wood.	163	5·760	Arable, &c.
116	7·384	Arable, &c.	164	·170	Pond.
117	·491	Wood, &c.	165	2·604	Pasture, &c.
118	1·706	Pasture, &c.	166	5·384	Arable, &c.
119	·195	Pond.	167	8·153	Arable, &c.
120	·288	Wood.	168	4·339	Arable, &c.
			169	3·618	Ornamental ground, &c.

Digitized by Google

No. on Plan.	Area in Acres.	Remarks.	No. on Plan.	Area in Acres.	Remarks.
170	38·822	Ornamental ground, &c.	205	·576	Wood and pond.
171	1·404	Wood, &c.	206	1·598	Arable.
172	4·191	Arable, wood, &c.	207	2·201	Hop garden.
173	13·799	Arable and wood.	208	·790	Wood.
174	3·060	Pasture, &c.	209	·530	Pasture.
175	5·779	Road.	210	1·239	Arable, &c.
176	7·680	Ornamental ground, &c.	211	3·538	Hop garden.
176a	2·379	Garden, wood, orchard, &c.	212	2·310	Wood, &c.
177	3·915	Houses, gardens, ornamental ground, yards, road, &c.	213	1·842	Pasture, wood, &c.
178	7·500	Hop garden, &c.	213a	·229	Road.
179	5·316	Hop garden, &c.	214	11·634	Wood, &c.
180	2·186	Hop garden, &c.	215	5·496	Ornamental ground, wood, &c.
181	5·626	Hop garden, kilns, &c.	216	4·355	Hop garden.
182	7·121	Arable, &c.	217	2·808	Hop garden.
183	12·869	Arable, &c.	218	9·632	Pasture, &c.
184	2·568	Houses, yards, garden, orchard, &c.	219	12·290	Arable.
185	2·311	Pasture.	220	·839	Church, graveyard, &c.
186	6·160	Hop garden, &c.	220a	·824	Garden, &c.
186a	2·355	Arable.	221	·518	Houses, yards, garden, &c.
187	4·234	Arable, &c.	222	6·650	Pasture, &c.
188	·612	Wood, &c.	223	·757	Houses, yard, gardens, &c.
189	2·234	Pasture.	224	1·412	Pasture, &c.
190	3·048	Pasture.	225	1·500	Pasture, &c.
190a	·438	Nursery.	226	9·003	Arable, &c.
191	6·376	Road.	227	3·107	Pasture.
192	4·011	Houses, ornamental ground, yards, &c.	228	14·710	Arable, &c.
193	72·846	Ornamental ground, wood, &c.	229	9·719	Arable, &c.
193a	·677	Ponds.	230	14·834	Arable, &c.
194	·463	Houses, yards, gardens, &c.	231	4·173	Wood, &c.
195	7·545	Houses, gardens, ornamental ground, yards, &c.	232	20·777	Pasture, &c.
196	·490	Pond.	233	1·553	Pasture, &c.
197	1·083	Houses, yards, gardens, pasture, &c.	234	3·308	Pasture.
198	13·200	Pasture, &c.	235	1·193	Pasture, &c.
199	5·790	Pasture, &c.	236	1·061	Pasture.
200	10·454	Arable.	237	·594	Houses, yards, gardens, &c.
201	4·482	Pasture, &c.	238	2·533	Hop garden, &c.
202	3·333	Pasture, &c.	239	1·614	Road, &c.
203	·178	House, garden, &c.	240	16·306	Arable, &c.
204	·765	Houses, yards, garden, &c.	240a	·111	House, yard, garden, &c.
			241	5·159	Wood, &c.
			242	·170	House, yard, garden, &c.
			243	·701	Road.
			244	6·964	Arable, &c.
			245	2·565	Pasture, stream, &c.
			246	·733	Houses, yards, garden, &c.

Digitized by Google

No. on Plan.	Area in Acres.	Remarks.	No. on Plan.	Area in Acres.	Remarks.
247	13·876	Wood, stream, &c.	287	·110	Pasture.
248	2·470	Pasture, &c.	288	·060	Road.
249	5·916	Hop garden, &c.	289	6·590	Arable.
249a	·398	Wood.	289a	3·334	Hop garden.
250	1·957	Rough pasture, &c.	290	6·090	Wood, arable, &c.
251	11·490	Railway.	291	5·159	Hop garden, &c.
252	497·297	Wood, &c.	292	5·706	Wood, &c.
253	1·660	Arable, &c.	293	1·389	Arable.
254	1·440	Hop garden, &c.	294	6·468	Arable, &c.
255	19·854	Wood, &c.	295	1·984	Pasture.
256	11·298	Arable, &c.	296	1·166	Arable, &c.
257	1·789	Garden, trees, pasture, &c.	297	·001	Wood.
			298	12·878	Arable, &c.
258	·434	Houses, yards, gardens, &c.	299	10·384	Arable, &c.
			300	5·471	Arable, &c.
259	·502	Houses, yards, gardens, &c.	301	1·164	Wood.
			302	5·526	Rough pasture, &c.
260	194·504	Ornamental ground, wood, &c.	303	·901	Wood.
			304	12·092	Rough pasture, &c.
261	·170	House, yard, garden, &c.	305	·218	Road.
			306	9·836	Wood, &c.
262	3·458	Houses, yards, gardens, pasture, &c.	307	6·189	Pasture, &c.
			308	4·913	Arable, &c.
263	2·484	Hop garden, &c.	309	6·012	Arable, &c.
264	8·316	Wood, stream, &c.	310	10·240	Arable, &c.
265	2·104	Road.	311	59·854	Wood, &c.
266	16·002	Houses, gardens, ornamental ground, yards, wood, &c.	312	·172	House, yard, garden, &c.
			313	10·320	Arable, &c.
267	6·609	Hop garden, &c.	314	1·125	Houses, yards, gardens, &c.
268	15·738	Wood, &c.			
269	2·933	Pasture and trees.	315	1·307	Pasture.
270	5·886	Wood.	316	·498	Wood, &c.
271	·371	Pond.	317	·459	Wood, &c.
272	4·938	Ornamental ground.	318	2·486	Hop garden.
273	4·633	Hop garden, &c.	319	9·093	Arable, &c.
274	7·565	Arable, &c.	320	4·341	Arable.
275	6·260	Arable.	321	·445	Hop garden.
276	·476	Wood.	322	1·814	Wood.
277	8·095	Arable, wood, stream, &c.	323	2·049	Pasture.
			324	4·474	Road.
278	2·752	Pasture.	325	195·602	Wood, &c.
279	7·674	Arable.	326	7·166	Arable and wood.
280	3·391	Hop garden.	327	·453	House, yard, garden, &c.
281	6·978	Arable.			
282	3·595	Arable.	328	9·322	Arable, &c.
283	2·061	Houses, yards, gardens, road, &c.	329	5·411	Road.
			330	5·513	Arable, &c.
284	8·060	Pasture, &c.	331	3·564	Pasture, &c.
285	5·123	Arable, &c.	332	·592	Wood, &c.
286	13·939	Arable and rough pasture.	333	6·316	Arable.
			334	5·159	Pasture, &c.

Digitized by Google

No. on Plan.	Area in Acres.	Remarks.
335	3·163	Pasture, &c.
336	2·521	Pasture, yards, &c.
337	1·438	Pasture, &c.
338	1·056	Wood, &c.
339	·343	House, yard, garden, &c.
340	22·681	Arable, &c.
341	1·899	Houses, yards, gardens, orchard, pasture, &c.
342	·998	Wood, &c.
343	2·253	House, yard, pasture, &c.
344	5·913	Hop garden.
345	1·266	Wood.
346	6·232	Hop garden, &c.
347	8·389	Pasture, trees, &c.
348	·479	Wood.
349	9·161	Arable, &c.
350	44·916	Wood, &c.
351	8·286	Arable, &c.
352	2·454	Pasture, &c.
353	1·881	Wood.
354	2·238	Wood.
355	4·852	Arable.
356	1·563	Pasture, &c.
357	3·933	Hop garden, &c.
358	·891	Houses, yards, gardens, &c.
359	4·109	Pasture, &c.
360	1·422	Pasture.
361	14·395	Arable.
362	·791	Road.
363	1·843	Road, &c.
364	4·218	Wood, &c.
365	6·050	Pasture, yard, &c.
366	1·812	Houses, yards, gardens, &c.
367	5·372	Pasture.
368	·562	Road.
369	2·816	Wood, &c.
370	·573	Arable.
371	3·671	Hop garden, &c.
372	3·071	Arable, &c.
373	1·391	Pasture and stream.
374	1·329	Wood and stream.
375	2·956	Wood, &c.
376	6·184	Rough pasture, &c.
	3057·392	

RECAPITULATION.

2994·000	Land.
32·220	Roads.
28·748	Railways.
2·424	Water.
3057·392	Area of that part of the Parish of Mountfield, situated in the Hundred of Netherfield.

HUNDRED OF HENHURST.

No. on Plan.	Area in Acres.	Remarks.
1	2·177	Hop garden.
2	1·003	Hop garden, &c.
3	10·039	Wood, &c.
4	9·315	Arable, &c.
5	1·259	Wood.
6	1·109	House, garden, orchard, ornamental ground, yards, &c.
7	6·346	Pasture, &c.
8	1·207	Pasture, &c.
9	·466	Wood.
10	11·020	Arable, &c.
11	10·125	Arable, &c.
12	3·382	Wood.
13	·408	House, yard, garden, &c.
14	·237	Wood.
15	·452	Wood and pond.
16	10·285	Pasture, &c.
17	7·098	Pasture, &c.
18	·264	Wood.
19	4·950	Road.
20	3·787	Arable, &c.
21	·466	Arable.
22	4·543	Arable.
23	1·872	Arable.
24	·337	Wood.
25	·822	Pasture and road.
26	5·363	Arable, &c.
27	·512	Wood.
28	5·665	Arable.
29	·605	Wood.
30	·165	Road.
31	4·552	Pasture.

Digitized by Google

No. on Plan.	Area in Acres.	Remarks.
32	·112	Pond.
32a	·241	Wood.
33	4·481	Pasture, paths, wood, &c.
34	5·519	Pasture, &c.
35	3·465	Pasture, &c.
36	6·682	Pasture, &c.
37	5·257	Arable, &c.
38	·205	Wood.
39	4·328	Arable, &c.
40	·188	Wood.
41	4·114	Arable, &c.
42	2·108	Wood.
43	5·338	Arable.
44	·365	Pond.
45	·727	Wood and pond.
46	4·352	Arable, &c.
47	2·925	Pasture.
48	·315	Wood.
49	6·089	Arable, &c.
50	8·187	Hop garden, &c.
51	4·726	Pasture.
52	1·372	Houses, yards, garden, &c.
53	·433	Ponds.
54	6·564	Pasture, &c.
55	·128	Pond.
56	·550	House, yards, wood, &c.
57	4·146	Arable.
58	6·944	Arable, &c.
59	3·167	Wood.
60	3·330	Pasture, &c.
61	8·395	Arable, &c.
62	·624	House, yard, garden, &c.
63	4·911	Arable, &c.
64	3·659	Pasture, &c.
65	6·958	Arable, &c.
66	·385	Wood.
67	3·291	Pasture, &c.
68	4·501	Hop garden, &c.
69	·318	Wood.
70	3·180	Pasture.
71	5·103	Hop garden, &c.
72	·234	Pasture.
73	1·695	Wood, &c.
74	9·036	Pasture, &c.
75	·038	Road.
76	25·186	Pasture, &c.
77	·487	Pasture.
78	1·525	Brushwood, &c.
79	12·779	Arable, &c.
80	3·247	Wood, &c.
81	15·636	Arable, &c.
82	·409	Wood and pond.
83	10·263	Arable, &c.
84	·138	Wood, &c.
85	7·053	Pasture, trees, &c.
86	·584	Wood.
87	·272	Pond.
88	4·489	Houses, garden, and yards.
89	3·852	Hop garden, &c.
90	7·543	Pasture, &c.
91	·513	Wood, &c.
92	·946	Wood.
93	15·985	Pasture, &c.
94	8·029	Pasture, &c.
95	3·539	Pasture, &c.
96	2·591	Wood.
97	9·791	Arable, &c.
98	4·436	Pasture, &c.
99	3·753	Pasture, &c.
100	·491	Wood, &c.
101	12·082	Wood.
102	·339	Wood.
103	9·462	Arable, &c.
104	4·910	Arable, &c.
105	·354	Wood, &c.
	429·201	

RECAPITULATION.

422·738	Land.
5·153	Roads.
1·310	Water.
429·201	Area of that part of the Parish of Mountfield, situated in the Hundred of Henhurst.

Digitized by Google

HUNDRED OF STAPLE.

No. on Plan.	Area in Acres.	Remarks.
1	1·003	Houses, gardens, ornamental ground, yards, &c.
2	·219	Pond.
3	2·873	Pasture.
4	3·487	Orchard.
5	·818	Wood.
6	·815	Arable, &c.
7	·270	Wood.
8	·289	Arable.
9	9·261	Pasture.
10	10·414	Hop garden, &c.
11	9·790	Arable, &c.
12	4·018	Arable.
13	·293	Houses, yards, gardens, &c.
14	6·266	Wood, &c.
15	1·556	Pasture.
16	3·889	Pasture.
17	16·991	Arable, &c.
18	1·598	Pasture.
19	1·442	Houses, yards, gardens, pasture, &c.
20	1·202	Hop garden.
21	16·812	Pasture, &c.
22	6·076	Pasture, &c.
23	5·204	Wood.
24	1·224	Arable, &c.
25	·247	Wood.
26	2·426	Arable.
27	9·201	Pasture, &c.
28	3·387	Arable, &c.
29	3·338	Hop garden, &c.
30	20·322	Wood, &c.
31	7·280	Arable.
32	2·467	Pasture.
33	2·795	Rough pasture.
34	5·101	Pasture.
35	6·504	Arable.
36	17·355	Arable.
37	17·105	Arable, &c.
38	6·863	Arable, &c.
39	·580	Wood.
40	6·006	Pasture, &c.
41	3·345	House, pasture, &c.
42	3·347	Wood.
43	8·653	Arable, &c.
44	39·830	Wood, &c.
45	8·844	Arable, &c.
46	2·748	Arable, &c.
46a	·234	Yard, &c.
47	3·442	Hop garden, &c.
47a	·770	Pasture, &c.
48	1·013	Pasture, &c.
49	·937	Pasture, &c.
50	1·255	Pasture, &c.
51	13·490	Arable.
52	3·529	Road.
52a	1·091	Houses, yards, gardens, &c.
53	·822	Pasture.
54	·949	Pasture.
55	88·610	Ornamental ground, &c.
56	·163	Pond.
57	2·694	Wood, &c.
58	4·833	Brick and tile works, road, &c.
59	2·348	House, wood, &c.
60	·958	Houses, yards, gardens, &c.
61	·095	Pond.
62	2·150	Houses, yards, gardens, orchard, &c.
63	·829	Pasture.
	413·766	

RECAPITULATION.

409·760	Land.
3·529	Roads.
·477	Water.
413·766	Area of that part of the Parish of Mountfield, situated in the Hundred of Staple.

Digitized by Google

RECAPITULATION FOR THE PARISH.

Area in Acres.	
3826·498	Land.
40·902	Roads.
28·748	Railways.
4·211	Water.
3900·359	Total area of the Parish of Mountfield, in the County of Sussex.

Digitized by Google

INDEX TO PLACES

IN THE

PARISH OF MOUNTFIELD.

COUNTY OF SUSSEX.

Name of Place.	No. of Sheet. 6-inch scale.	No. of Sheet. 25·344 in. scale.
All Saints Church	XLIII.	7
Baldwin's Farm -	"	6
Birchford - -	"	"
Castle Farm -	"	7
Church House -	"	"
Cross Farm - -	"	3
Darwell Farm -	"	6
Darwell Mill -	"	5
Darwell Beech -	"	10
French's Farm -	"	11
Glottenham - -	"	3
Hoath Farm -	"	7
Hoath Farm -	"	12
John's Cross -	"	3
Mountfield-park Farm - -	"	2
Mountfield Court -	XLIII.	7
Mountfield -	"	"
National School	"	8
New House - -	"	7
Parkpale	"	2
Riverhall - -	"	7
Riverhall Farm -	"	8
Rushton Park -	"	"
Turnstile Farm -	"	3
The Banks - -	"	7
Taylor's Farm -	"	"
Vicarage - -	"	"
Vinehall - -	"	8
Walter's Farm -	"	3
Woodsdale - -	"	12

Digitized by Google

PARISH OF ETCHINGHAM
(DETACHED, No. 2),

IN THE

COUNTY OF SUSSEX—(EASTERN DIVISION).

HUNDRED OF HENHURST.

No. on Plan.	Area in Acres.	Remarks.	No. on Plan.	Area in Acres.	Remarks.
1	·742	Wood, &c.	8	·071	Wood.
2	3·910	Hop garden, &c.			
3	2·935	Pasture.		25·811	Area of the Parish of Etchingham (Detached, No. 2), in the County of Sussex.
4	1·428	Wood.			
5	11·014	Pasture, &c.			
6	5·443	Wood.			
7	·268	Arable and wood.			

Digitized by Google

Digitized by Google

DEPÔTS FOR THE SALE OF ORDNANCE MAPS, &c.

ENGLAND AND WALES.

1, Saint Martin's Place, Charing Cross—LONDON.

SCOTLAND.

Ordnance Survey Office, Post-office Buildings—EDINBURGH.

IRELAND.

Ordnance Survey Office, Phœnix Park—DUBLIN.

Digitized by Google

ORDNANCE SURVEY OF ENGLAND.

BOOK OF REFERENCE TO THE PLAN

OF THE

PARISH OF NORTH MUNDHAM

(HUNDRED OF BOX AND STOCKBRIDGE),

IN THE

COUNTY OF SUSSEX,

CONTAINING 1892·076 ACRES.

MAJOR-GENERAL JOHN CAMERON, C.B., R.E., F.R.S.,
DIRECTOR-GENERAL OF THE ORDNANCE SURVEY.

LONDON:
PRINTED BY GEORGE E. EYRE AND WILLIAM SPOTTISWOODE,
PRINTERS TO THE QUEEN'S MOST EXCELLENT MAJESTY.
FOR HER MAJESTY'S STATIONERY OFFICE.

1877.

Price One Shilling.

Digitized by Google

Digitized by Google

ORDNANCE SURVEY OF ENGLAND.

BOOK OF REFERENCE TO THE PLAN

OF THE

PARISH OF NORTH MUNDHAM

(HUNDRED OF BOX AND STOCKBRIDGE),

IN THE

COUNTY OF SUSSEX,

CONTAINING 1892·076 ACRES.

MAJOR-GENERAL JOHN CAMERON, C.B., R.E., F.R.S.,
DIRECTOR-GENERAL OF THE ORDNANCE SURVEY.

LONDON:
PRINTED BY GEORGE E. EYRE AND WILLIAM SPOTTISWOODE,
PRINTERS TO THE QUEEN'S MOST EXCELLENT MAJESTY.
FOR HER MAJESTY'S STATIONERY OFFICE.

1877.

Price One Shilling.

Digitized by Google

[7412.—50,—2/77.]

Digitized by Google

on the
an inch,
quare of

of each

Book.
! are in-

·31·4.
eet con-
ı double
g to the

x miles,

ı Scales

.... W

.... T

.... T

xon

equent

:—

....C.F.
....T.C.
.. C.W.
....Def.
....T.S.

ow the

Digitized by Google

ORDNANCE SURVEY OF ENGLAND

PARISH OF NORTH MUNDHAM

Co SUSSEX

Digitized by Google

EXPLANATORY REMARKS.

The scale of the Parish Plans is the 1-2500th of the actual length on the ınd, and is equal to 25·344 inches to a mile, or 3·157 chains to an inch, ich is very approximately equal to one square inch to one acre, the square of 018 inch being equal to one acre.

The length of each sheet is 1½ miles, and the width 1 mile, the area of each et is therefore 960 acres.

Each enclosure has a reference number to the area which is given in this Book.

The Braces (ʃ) on the plans are to indicate that the spaces so braced are in-led under the same reference number.

The Altitudes in feet above the Mean Level of the Sea are written thus—31·4.

The Scale of the Plans of the County is 6 inches to a mile, and each sheet con-ns the same area as 16 sheets of the Parish Plans. There is therefore a double erence number to each sheet, as VI. 9., the Roman Numerals referring to the unty Plans, the Arabic Figures to the Parish Plans.

The dimensions of the sheets on the Six-inch scale being four miles by six miles, e area is twenty-four square miles, equal to 15,360 acres.

he following are the characters employed on the Ordnance Plans on the Scales of 1-2500, and 6 inches to a mile :—

ounty Names	C	Hundreds or Wards	W
arishes	P	Townships	T
xtra Parochial	E	Division of Townships	T

Antiquities ..... { ROMAN / Druidical or Saxon / Norman or Subsequent

The descriptions of the boundaries are shown by the following initials :—

Centre of Stream	*C.S.*	Centre of Fence	*C.F.*
Centre of Road	*C.R.*	Top of Cop	*T.C.*
Side of Stream or Drain ...	*S.S.* or *S.D.*	Centre of Wall	*C.W.*
Root of Hedge	*R.H.*	Defaced	*Def.*
Face of Wall	*F.W.*	Track of Stream	*T.S.*

Undefined ..... *Und.*

Where a change occurs in the boundaries, the symbol [o—o] is used to show the part at which the change takes place.

Co SUSSEX

Digitized by Google

N.B.—To convert Decimal Fractions of an Acre into Roods and Perches, multiply the decimal first by 4 and then by 40, preserving the same number of decimals in the product.

Examples—

	Acres.		Acres.
	633·357		527·013
	4		4
	1·428		·052
	40		40
A. R. P.	17·120	A. R. P.	2·080
633 1 17		527 0 2	

TABLE

FOR CONVERTING DECIMAL PARTS OF AN ACRE INTO ROODS AND PERCHES.

Perch.	0 Rood.	1 Rood.	2 Roods.	3 Roods.	Perch.	0 Rood.	1 Rood.	2 Roods.	3 Roods.
0	·000	·250	·500	·750	21	·131	·381	·631	·881
1	·006	·256	·506	·756	22	.137	·387	·637	·887
2	·012	·262	·512	·762	23	·144	·394	·644	·894
3	·019	·269	·519	·769	24	·150	·400	·650	·900
4	·025	·275	·525	·775	25	·156	·406	·656	·906
5	·031	·281	·531	·781	26	·162	·412	·662	·912
6	·037	·287	·537	·787	27	·169	·419	·669	·919
7	·044	·294	·544	·794	28	·175	·425	·675	·925
8	·050	·300	·550	·800	29	·181	·431	·681	·931
9	·056	·306	·556	·806	30	·187	·437	·687	·937
10	·062	·312	·562	·812	31	·194	·444	·694	·944
11	·069	·319	·569	·819	32	·200	·450	·700	·950
12	·075	·325	·575	·825	33	·209	·456	·706	·956
13	·081	·331	·581	.831	34	·212	·462	·712	·962
14	·087	·337	·587	·837	35	·216	·469	·719	·969
15	·094	·344	·594	·844	36	·225	·475	·725	·975
16	·100	·350	·600	·850	37	·231	·481	·731	·981
17	·106	·356	·606	·856	38	·237	·487	·737	·987
18	·112	·362	·612	·862	39	·244	·494	·744	·994
19	.119	·369	·619	·869	40	·250	·500	·750	1·000
20	·125	·375	·625	·875					

Digitized by Google

PARISH OF NORTH MUNDHAM,

IN THE

COUNTY OF SUSSEX—(Western Division).

HUNDRED OF BOX AND STOCKBRIDGE.

No. on Plan.	Area in Acres.	Remarks.	No. on Plan.	Area in Acres.	Remarks.
1	56·399	Arable.	39	3·403	Road.
2	4·333	Pasture.	40	·230	Houses, garden, &c.
3	2·838	Farmsteading.	41	2·408	Pasture.
4	2·078	Pasture, &c.	42	13·657	Arable.
5	·045	Pond.	43	7·746	Arable.
6	·513	Pasture.	44	15·203	Arable.
7	10·432	Pasture.	45	18·590	Arable.
8	·159	Road.	46	9·029	Arable.
9	·855	Wood, &c.	47	15·162	Arable.
10	·157	Pond.	48	10·518	Pasture, &c.
11	5·084	Pasture, &c.	49	5·853	Pasture.
12	2·657	Marsh.	50	1·676	Pasture.
13	5·608	Pasture.	51	12·808	Pasture.
14	6·991	Pasture.	52	9·504	Arable.
15	3·677	Pasture.	53	·178	Houses, garden, &c.
16	10·655	Pasture.	54	·649	Pasture.
17	·696	Houses, yards, gardens, &c.	55	·242	Houses, gardens, &c.
			56	9·613	Arable.
18	·103	Shed and yard.	57	·423	Road.
19	4·385	Pasture.	58	·416	Rough pasture, &c.
20	6·147	Rough pasture, &c.	59	2·635	Road.
21	·032	Yard.	60	1·603	Houses, gardens, &c.
22	12·066	Pasture, &c.	61	·257	Pasture.
23	9·082	Pasture.	62	·238	Houses, garden, &c.
24	·050	Shed and yard.	63	·303	Road.
25	10·730	Pasture.	64	·117	Pond.
26	6·733	Pasture, &c.	65	1·623	Arable.
27	·099	Houses and yard.	66	2·483	Pasture.
28	·250	Houses, garden, &c.	67	1·864	Houses, gardens, ornamental ground, &c.
29	·858	Road.			
30	·080	House and yard.			
31	·196	Farmsteading.	68	1·788	Road.
32	15·242	Arable.	69	·589	Church and graveyard.
33	16·497	Arable.			
34	1·010	Road.	70	·909	Houses, yards, gardens, &c.
35	17·884	Arable.			
36	3·501	Pasture.	71	·290	Pond.
37	·060	Sheds and yard.	72	·307	Garden, &c.
38	82·358	Arable.	73	2·201	Pasture.

Digitized by Google

No. on Plan.	Area in Acres.	Remarks.	No. on Plan.	Area in Acres.	Remarks.
74	1·510	Pasture.	121a	·413	Houses, yards, gardens, &c.
75	5·919	Pasture.	122	·500	Houses, yards, gardens, &c.
76	13·633	Arable, &c.	123	1·246	Pasture.
77	6·510	Arable.	124	·550	Houses, gardens, &c.
78	9·900	Arable, &c.	125	1·803	Pasture.
79	2·386	Arable.	126	2·367	Pasture.
80	2·401	Houses, gardens, ornamental ground, yards, &c.	127	1·323	Pasture.
81	1·403	Pasture.	128	7·741	Pasture.
82	·427	Orchard.	129	1·946	Pasture.
83	13·934	Arable.	130	5·164	Canal.
84	9·544	Arable.	131	·268	Houses, yard, garden, &c.
85	7·722	Arable.	132	4·106	Pasture.
86	13·125	Arable.	133	5·791	Pasture.
87	8·212	Arable.	134	1·312	Rough pasture, &c.
88	5·672	Arable.	135	·580	Road.
89	10·873	Arable.	136	2·704	Pasture, &c.
90	15·981	Arable.	137	7·925	Pasture.
91	18·933	Arable.	138	5·545	Pasture.
92	·105	House, shed, and yard.	139	13·946	Pasture, &c.
93	3·899	Road.	140	13·415	Pasture, &c.
94	8·949	Arable.	141	4·322	Road.
95	1·820	Arable.	142	·309	Houses, sheds, garden, and yard.
96	4·725	Arable.	143	9·580	Arable.
97	11·191	Arable.	144	10·793	Arable.
98	6·319	Arable.	145	5·031	Pasture.
99	2·178	Houses, gardens, &c.	145a	·260	Arable.
100	12·270	Arable.	146	·378	Stackyard.
101	·828	Road.	147	·418	Farmsteading.
102	9·953	Arable.	148	2·274	Arable.
103	7·001	Arable.	149	2·214	Road.
104	3·481	Houses, gardens, &c.	150	8·777	Arable.
105	·711	Arable.	150a	·300	House, garden, &c.
106	·100	House and yard.	151	1·355	Towing path.
107	·399	Houses, yards, garden, &c.	152	2·453	Arable.
108	·530	Pasture.	153	·151	House, garden, &c.
109	9·963	Arable.	154	12·718	Arable.
110	14·591	Arable.	155	2·625	Road.
111	5·176	Pasture.	156	7·812	Arable.
112	·495	Pasture.	157	13·689	Arable.
113	3·051	Pasture.	158	1·594	Houses, gardens, &c.
114	1·382	Stream.	159	·346	Houses, yards, garden, &c.
115	2·521	Pasture.	160	·645	Road.
116	1·754	Arable.	161	·149	Pond.
117	1·144	Pasture.	162	·191	Stackyard.
118	·918	Pasture.	163	·129	Garden.
119	2·382	Arable.	164	12·561	Arable.
120	1·900	Arable.	164a	3·785	Pasture.
121	1·050	Arable.			

Digitized by Google

No. on Plan.	Area in Acres.	Remarks.	No. on Plan.	Area in Acres.	Remarks.
165	4·328	Houses, gardens, ornamental ground, yards, &c.	213	3·024	Road.
			214	·367	Houses, yard, garden, &c.
166	1·860	Pasture, &c.	215	5·277	Arable.
167	·461	Houses, gardens, &c.	216	·090	Shed and yard.
168	·256	Houses, garden, &c.	217	2·829	Arable.
169	·627	Wood, &c.	218	2·946	Arable.
170	1·621	Pasture.	219	4·785	Arable.
171	·482	Houses, garden, &c.	220	·142	Road.
172	1·085	Pasture.	221	4·273	Pasture.
173	33·971	Arable.	222	6·033	Arable.
174	1·177	Pasture.	223	4·741	Arable.
175	·073	Pond.	224	·962	Road.
176	3·633	Pasture.	225	6·055	Arable.
177	3·076	Road.	226	11·754	Arable.
178	5·313	Pasture.	227	12·087	Pasture, &c.
179	25·277	Arable.	228	6·339	Arable.
180	·659	Farmsteading.	229	8·787	Pasture, &c.
181	3·073	Pasture.	230	7·835	Pasture, &c.
182	1·392	Wood.	231	3·496	Arable.
183	8·033	Arable.	232	20·033	Arable.
184	12·375	Arable.	233	9·930	Pasture.
185	2·974	Pasture, &c.	234	2·578	Arable.
186	·337	House, garden, &c.	235	9·400	Arable.
187	12·471	Rough pasture, &c.	236	5·788	Pasture, &c.
188	·497	Road.	237	·262	Pasture.
189	3·467	Rough pasture, &c.	238	·078	House and yard.
190	·110	Pond.	239	·809	Pasture.
191	·151	Pond.	240	3·974	Arable.
192	·171	Houses, gardens, &c.	241	·291	Osiers.
193	·441	Arable.	242	2·388	Arable.
194	4·948	Arable.	243	16·036	Arable.
195	·843	Pasture.	244	·796	Road.
196	1·448	Houses, sheds, gardens, yards, &c.	245	·251	Pond.
			246	12·272	Arable.
197	·793	Pasture.	247	2·658	Pasture.
198	2·620	Arable.	248	·327	Farmsteading.
199	16·861	Arable.	249	1·450	Pasture, &c.
199a	·129	Arable.	250	·320	House, garden, &c.
200	7·584	Arable.	251	·900	Pasture.
201	·919	Arable.	252	·140	House, garden, &c.
202	1·099	Road.	253	·778	Orchard.
203	6·577	Arable, &c.	254	·412	House, garden, &c.
204	11·229	Arable.	255	·073	Houses and yard.
205	9·676	Arable.	256	16·903	Arable.
206	15·392	Arable.	257	11·303	Arable.
207	2·748	Arable.	258	·100	House and yard.
208	1·863	Arable.	259	17·470	Arable.
209	4·312	Arable.	260	1·430	Rough pasture, &c.
210	·375	Farmsteading.	261	1·375	Rough pasture.
211	·287	Stackyard, &c.	262	·160	Houses, garden, &c.
212	·152	House, garden, &c.	263	2·706	Arable.

Digitized by Google

No. on Plan.	Area in Acres.	Remarks.
264	3·372	Arable.
265	2·804	Arable.
266	5·565	Arable.
267	·548	Houses, garden, &c.
268	2·698	Road.
269	·553	Arable.
270	·631	Pasture.
271	·242	Houses, sheds, yard, garden, &c.
272	6·658	Arable.
273	1·222	Pasture.
274	1·412	Pasture.
275	·098	Shed and yard.
276	24·899	Arable.
277	6·730	Arable.
278	10·938	Arable.
279	·160	Pond.
280	7·065	Arable.
281	·069	House, yard, &c.
282	13·518	Arable.
283	7·432	Arable.
284	13·505	Arable.
285	·104	House and yard.
286	·491	Pasture.
287	2·184	Stream.
288	4·213	Pasture.
289	3·246	Pasture.
290	8·253	Pasture.
291	32·170	Arable.
292	1·919	Road.
293	7·842	Arable.
294	9·219	Arable.
295	8·051	Arable.
296	·829	Wood.
297	8·612	Arable.
298	13·127	Arable.
299	7·741	Arable.
300	8·767	Arable.
301	8·048	Arable.
302	8·801	Arable.
303	22·747	Arable.
304	5·629	Arable.
305	5·638	Arable.
306	3·314	Arable.
307	18·549	Arable.
308	·359	Shed, yards, &c.
309	·092	Road.
310	5·255	Pasture, &c.
311	9·397	Pasture, &c.
312	3·201	Arable.
313	19·534	Pasture, &c.
314	6·613	Pasture.
315	·671	Orchard.
316	·703	Farmsteading.
317	1·441	Road.
318	11·126	Arable.
319	·197	Houses, garden, &c.
320	·140	Shed and yard.
321	21·679	Arable.
322	11·320	Pasture.
323	5·689	Arable.
324	18·823	Arable.
325	11·706	Arable.
326	·162	House, shed, and yards.
327	5·127	Pasture.
328	5·030	Pasture.
329	18·322	Arable.
330	21·750	Pasture, &c.
331	11·549	Pasture, &c.
332	16·902	Pasture, &c.
333	6·652	Pasture, &c.
334	1·571	Pasture, &c.
335	8·433	Arable.
336	7·130	Pasture, &c.
	1892·076	

RECAPITULATION.

1839·050	Land.
10·233	Water.
41·438	Roads.
1·355	Towing path.
1892·076	Total area of the Parish of North Mundham, in the County of Sussex.

Digitized by Google

INDEX TO PLACES

IN THE

PARISH OF NORTH MUNDHAM.

COUNTY OF SUSSEX.

Name of Place.	No. of Sheet. 6-inch scale.	No. of Sheet. 25·344 in. scale.
Brinfast Farm -	LXXIII.	2
Bramber Farm -	"	7
Bramber Rife -	"	"
Brickkiln Farm -	LXI.	12
Corn Mill - -	"	16
Chichester and Arundel Canal -	"	15
Fooks Barn -	LXXIII.	3
Fisher - -	"	"
Fisher Farm -	"	"
Hatchers - -	"	2
Hopgarden Cottage	LXI.	15
Leythorn Park -	"	11
Marblebridge -	LXXIII.	2
Marble Bridge -	"	"
Marsh Farm -	LXI.	16
Mundham House -	LXI.	15
North Mundham -	"	"
Post Office - -	"	"
Pagham Wall -	LXXIII.	11
Peckham's Copse -	LXI.	"
Runcton Farm -	"	16
Runcton House -	"	"
Runcton - -	"	"
Runcton Cottage -	"	"
St. Stephen's Church (Vicarage) -	"	15
Stable Barn -	LXXIII.	3
Vicarage - -	LXI.	15
Vinnetrow Farm -	"	11
Waterhouse Barn -	LXXIII.	7

Digitized by Google

Digitized by Google

Digitized by Google

LONDON:
Printed by George E. Eyre and William Spottiswoode,
Printers to the Queen's most Excellent Majesty.
For Her Majesty's Stationery Office.

Digitized by Google

Digitized by Google

DEPÔTS FOR THE SALE OF ORDNANCE MAPS, &c.

ENGLAND AND WALES.

1, Saint Martin's Place, Charing Cross—LONDON.

SCOTLAND.

Ordnance Survey Office, Post-office Buildings—EDINBURGH.

IRELAND.

Ordnance Survey Office, Phœnix Park—DUBLIN.

Digitized by Google

ORDNANCE SURVEY OF ENGLAND.

BOOK OF REFERENCE TO THE PLAN

OF THE

PARISH OF NEW FISHBOURNE

(HUNDRED OF BOX AND STOCKBRIDGE),

IN THE

COUNTY OF SUSSEX,

CONTAINING 596·580 ACRES.

MAJOR-GENERAL JOHN CAMERON, C.B., R.E., F.R.S.,

DIRECTOR-GENERAL OF THE ORDNANCE SURVEY.

LONDON:
PRINTED BY GEORGE E. EYRE AND WILLIAM SPOTTISWOODE,
PRINTERS TO THE QUEEN'S MOST EXCELLENT MAJESTY.
FOR HER MAJESTY'S STATIONERY OFFICE.

1877.

Price One Shilling.

Digitized by Google

Digitized by Google

ORDNANCE SURVEY OF ENGLAND.

BOOK OF REFERENCE TO THE PLAN

OF THE

PARISH OF NEW FISHBOURNE

(HUNDRED OF BOX AND STOCKBRIDGE),

IN THE

COUNTY OF SUSSEX,

CONTAINING 596·580 ACRES.

MAJOR-GENERAL JOHN CAMERON, C.B., R.E., F.R.S.,

DIRECTOR-GENERAL OF THE ORDNANCE SURVEY.

LONDON:

PRINTED BY GEORGE E. EYRE AND WILLIAM SPOTTISWOODE,

PRINTERS TO THE QUEEN'S MOST EXCELLENT MAJESTY.

FOR HER MAJESTY'S STATIONERY OFFICE.

1877.

Price One Shilling.

Digitized by Google

[7412.—50.—2/77.]

Digitized by Google

n the
inch,
are of

f each

Book.

are in-

31·4.

st con-
double
to the

t miles

Scales

.... W

.... T

.... T

xxx

sequent

:—

.....C.F.
....T.C.
....C.W.
.....Def.
.....T.S.

how the

Digitized by Google

ORDNANCE SURVEY OF ENGLAND

PARISH OF NEW FISHBOURNE

Co SUSSEX

Digitized by Google

EXPLANATORY REMARKS.

The scale of the Parish Plans is the 1-2500th of the actual length on the ground, and is equal to 25·344 inches to a mile, or 3·157 chains to an inch, which is very approximately equal to one square inch to one acre, the square of 1·0018 inch being equal to one acre.

The length of each sheet is 1½ miles, and the width 1 mile, the area of each sheet is therefore 960 acres.

Each enclosure has a reference number to the area which is given in this Book.

The Braces (∫) on the plans are to indicate that the spaces so braced are included under the same reference number.

The Altitudes in feet above the Mean Level of the Sea are written thus—31·4.

The Scale of the Plans of the County is 6 inches to a mile, and each sheet contains the same area as 16 sheets of the Parish Plans. There is therefore a double reference number to each sheet, as VI. 9., the Roman Numerals referring to the County Plans, the Arabic Figures to the Parish Plans.

The dimensions of the sheets on the Six-inch scale being four miles by six miles the area is twenty-four square miles, equal to 15,360 acres.

The following are the characters employed on the Ordnance Plans on the Scales of 1–2500, and 6 inches to a mile :—

County Names	C	Hundreds or Wards	W
Parishes	P	Townships	T
Extra Parochial	E	Division of Townships	T

Antiquities ..... ROMAN / Druidical or Saxon / Norman or Subsequent

The descriptions of the boundaries are shown by the following initials :—

Centre of Stream	*C.S.*	Centre of Fence	*C.F.*
Centre of Road	*C.R.*	Top of Cop	*T.C.*
Side of Stream or Drain ...	*S.S.* or *S.D.*	Centre of Wall	*C.W.*
Root of Hedge	*R.H.*	Defaced	*Def.*
Face of Wall	*F.W.*	Track of Stream	*T.S.*

Undefined ..... *Und.*

Where a change occurs in the boundaries, the symbol [o—o] is used to show the part at which the change takes place.

Digitized by Google

N.B.—To convert Decimal Fractions of an Acre into Roods and Perches, multiply the decimal first by 4 and then by 40, preserving the same number of decimals in the product.

Examples—

	Acres.		Acres.
	633·357		527·013
	4		4
	1·428		·052
	40		40
A. R. P.	17·120	A. R. P.	2·080
633 1 17		527 0 2	

TABLE

FOR CONVERTING DECIMAL PARTS OF AN ACRE INTO ROODS AND PERCHES.

Perch.	0 Rood.	1 Rood.	2 Roods.	3 Roods.	Perch.	0 Rood.	1 Rood.	2 Roods.	3 Roods.
0	·000	·250	·500	·750	21	·131	·381	·631	·881
1	·006	·256	·506	·756	22	.137	·387	·637	·887
2	·012	·262	·512	·762	23	·144	·394	·644	·894
3	·019	·269	·519	·769	24	·150	·400	·650	·900
4	·025	·275	·525	·775	25	·156	·406	·656	·906
5	·031	·281	·531	·781	26	·162	·412	·662	·912
6	·037	·287	·537	·787	27	·169	·419	·669	·919
7	·044	·294	·544	·794	28	·175	·425	·675	·925
8	·050	·300	·550	·800	29	·181	·431	·681	·931
9	·056	·306	·556	·806	30	·187	·437	·687	·937
10	·062	·312	·562	·812	31	·194	·444	·694	·944
11	·069	·319	·569	·819	32	·200	·450	·700	·950
12	·075	·325	·575	·825	33	·209	·456	·706	·956
13	·081	·331	·581	·831	34	·212	·462	·712	·962
14	·087	·337	·587	·837	35	·216	·469	·719	·969
15	·094	·344	·594	·844	36	·225	·475	·725	·975
16	·100	·350	·600	·850	37	·231	·481	·731	·981
17	·106	·356	·606	·856	38	·237	·487	·737	·987
18	·112	·362	·612	·862	39	·244	·494	·744	·994
19	.119	·369	·619	·869	40	·250	·500	·750	1·000
20	·125	·375	·625	·875					

Digitized by Google

PARISH OF NEWHAVEN,

IN THE

COUNTY OF SUSSEX—(Eastern Division).

HUNDRED OF HOLMSTROW.

No. on Plan.	Area in Acres.	Remarks.	No. on Plan.	Area in Acres.	Remarks.
1	3·786	Wood.	36	8·007	Pasture.
2	55·803	Rough pasture, furze, &c.	37	1·655	Pasture, &c.
3	·368	Shed, yard, &c.	38	2·326	Houses, garden, ornamental grounds, &c.
4	7·729	Pasture, &c.	39	1·066	Houses, garden, &c.
5	3·927	Pasture, &c.	40	1·711	Pasture.
6	10·622	Pasture, &c.	41	1·969	Pasture.
7	5·337	Pasture, &c.	42	28·049	Houses, roads, gardens, &c.
8	3·062	Pasture, &c.	43	2·267	Gardens.
9	7·359	Pasture, &c.	44	1·862	Pasture.
10	·208	Towing path.	45	·349	Rough pasture.
11	·522	Railway.	45a	·079	Towing path.
12	7·054	Pasture, &c.	46	·265	Road.
13	·732	Towing path.	47	·907	Houses and gardens.
14	7·053	Pasture, &c.	48	·108	Water.
15	2·757	Pasture, &c.	49	·941	Houses and gardens.
16	10·404	Pasture, &c.	50	·579	Road.
17	5·307	Pasture, &c.	51	6·290	Arable.
18	7·793	Pasture, &c.	52	1·022	Road.
19	3·812	Pasture, &c.	53	2·136	Houses and gardens.
20	2·272	Road.	54	·498	Garden.
21	1·189	Brickfield, &c.	55	13·480	Pasture.
22	·460	Water.	56	21·311	Railway.
23	2·903	Pasture, &c.	57	·802	Pasture.
24	·291	Rough pasture.	58	·166	Water.
25	2·854	Houses, yard, garden, &c.	59	·748	Furze, &c.
26	3·994	Pasture.	60	·409	Wood.
27	·071	Houses and gardens.	61	4·287	Pasture.
28	·311	House, gardens, &c.	62	11·492	Arable.
29	150·720	Arable.	63	·479	Wood.
30	3·245	Road.	64	·889	Houses, garden, &c.
31	4·008	Pasture.	65	11·460	Rough pasture, &c.
32	35·976	Arable, &c.	66	2·010	Arable.
33	3·539	Garden.	67	30·756	Arable.
34	1·908	Houses, garden, ornamental ground, &c.	68	·214	Houses and yards.
35	·946	Church & graveyard.	69	102·285	Rough pasture, furze, &c.

Digitized by Google

No. on Plan.	Area in Acres.	Remarks.	No. on Plan.	Area in Acres.	Remarks.
70	152·304	Arable, &c.	89	1·411	Road.
71	37·278	Arable, &c.	90	·276	Houses, &c.
72	2·311	Road.	91	·476	Houses and gardens.
73	1·206	Garden.	92	1·352	Water.
74	1·013	Pasture.	93	1·223	Water.
75	1·017	Pasture.	96	1·513	Garden.
76	13·655	Arable.	97	·236	Houses, &c.
77	6·399	Pasture, &c.	98	12·007	Houses, &c.
78	1·416	Pasture, &c.	98a	2·139	Shingle.
79	1·839	Pasture, &c.	99	·102	Sheds, &c.
80	1·083	Houses, gardens, &c.	100	1·892	Road.
81	·131	Water.	101	3·299	Road.
82	1·550	Gardens, &c.	102	10·460	Marsh.
83	6·019	Pasture, &c.	103	23·486	Water.
84	3·482	Pasture, &c.	104	3·785	Rough pasture, &c.
84a	·648	Houses, garden, &c.	105	4·393	Pasture, &c.
85	2·248	Pasture, &c.	106	4·172	Shingle.
86	1·245	Houses, garden, &c.			
87	4·114	Pasture.		932·815	
88	·439	Road.			

RECAPITULATION.

866·302	Land.
26·926	Water.
17·754	Roads.
21·833	Railway.
932·815	Total area of the Parish of Newhaven, in the County of Sussex.

26·473	Tidal water.	In the Hundred of Holmstrow, adjoining the Parish of Newhaven.
49·594	River foreshore.	
80·847	Coast foreshore.	

Digitized by Google

INDEX TO PLACES

IN THE

PARISH OF NEWHAVEN.

COUNTY OF SUSSEX.

Name of Place.	No. of Sheet. 6-inch scale.	No. of Sheet. 25·344 in. scale.
Baptist Chapel -	LXXVIII.	3
Bollins Bush -	"	2
Castle Hill - -	"	7
Coastguard Station	"	"
Congregational Chapel - -	"	3
Court House -	"	"
Custom House -	"	7
Frigall Rocks -	"	"
Gas Works -	"	3
Hill Barn - -	"	6
London, Brighton, and South Coast Railway (Lewes and Seaford Branch) - -	"	3
Meeching House -	"	"
Mill Creek - -	"	7
National Schools (Boys, Girls, and Infants) - -	"	3
Newhaven - -	LXXVIII.	3
Newhaven Pier -	"	7
Newhaven Beach -	"	"
Newhaven Fort - -	"	"
New Barn - -	"	"
Noah's Ark -	"	"
Old Nore Point -	"	"
Railway Wharf -	"	"
River Ouse - -	"	"
St. Michael's Church (Rectory) - -	"	3
Station - -	"	"
Sleeper's Hole -	"	7
The Rectory -	"	3
The Salts - -	"	7
West View Terrace	"	3

Digitized by Google

LONDON:
Printed by George E. Eyre and William Spottiswoode,
Printers to the Queen's most Excellent Majesty.
For Her Majesty's Stationery Office.

Digitized by Google

Digitized by Google

DEPÔTS FOR THE SALE OF ORDNANCE MAPS, &c.

ENGLAND AND WALES.

1, Saint Martin's Place, Charing Cross—LONDON.

SCOTLAND.

Ordnance Survey Office, Post-office Buildings—EDINBURGH.

IRELAND.

Ordnance Survey Office, Phœnix Park—DUBLIN.

Digitized by Google

ORDNANCE SURVEY OF ENGLAND.

BOOK OF REFERENCE TO THE PLAN

OF THE

PARISH OF NEWICK

(HUNDRED OF BARCOMBE),

IN THE

COUNTY OF SUSSEX,

CONTAINING 1977·213 ACRES.

LIEUT.-GENERAL SIR HENRY JAMES, R.E., F.R.S., F.G.S., &c.,
DIRECTOR-GENERAL OF THE ORDNANCE SURVEY.

LONDON:
PRINTED BY GEORGE E. EYRE AND WILLIAM SPOTTISWOODE,
PRINTERS TO THE QUEEN'S MOST EXCELLENT MAJESTY.
FOR HER MAJESTY'S STATIONERY OFFICE.

1875.

Price One Shilling.

Digitized by Google

[7142.—50—2/75.]

Digitized by Google

the
inch,
ıre of

each

ıok.
:e in-

·4.
con-
ouble
o the

miles,

Scales

. W
.. T
.. T

ıon

quent

–

.. C.F.
.. T.C.
. C.W.
.. Def.
.. T.S.

ıw the

Digitized by Google

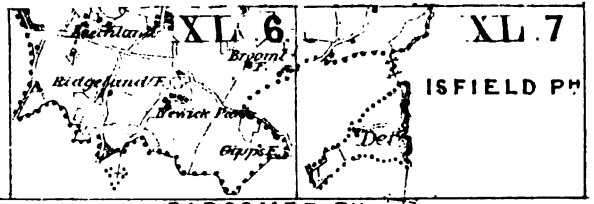

Digitized by Google

EXPLANATORY REMARKS.

The scale of the Parish Plans is the 1-2500th of the actual length on the ground, and is equal to 25·344 inches to a mile, or 3·157 chains to an inch, which is very approximately equal to one square inch to one acre, the square of 1·0018 inch being equal to one acre.

The length of each sheet is 1½ miles, and the width 1 mile, the area of each sheet is therefore 960 acres.

Each enclosure has a reference number to the area which is given in this Book.

The Braces (ʃ) on the plans are to indicate that the spaces so braced are included under the same reference number.

The Altitudes in feet above the Mean Level of the Sea are written thus—81·4.

The Scale of the Plans of the County is 6 inches to a mile, and each sheet contains the same area as 16 sheets of the Parish Plans. There is therefore a double reference number to each sheet, as VI. 9., the Roman Numerals referring to the County Plans, the Arabic Figures to the Parish Plans.

The dimensions of the sheets on the Six-inch scale being four miles by six miles, the area is twenty-four square miles, equal to 15,360 acres.

The following are the characters employed on the Ordnance Plans on the Scales of 1-2500, and 6 inches to a mile :—

County Names	C	Hundreds or Wards	W
Parishes	P	Townships	T
Extra Parochial	E	Division of Townships	T

Antiquities ..... { ROMAN / Druidical or Saxon / Norman or Subsequent

The descriptions of the boundaries are shown by the following initials :—

Centre of Stream	*C.S.*	Centre of Fence	*C.F.*
Centre of Road	*C.R.*	Top of Cop	*T.C.*
Side of Stream or Drain ...	*S.S.* or *S.D.*	Centre of Wall	*C.W.*
Root of Hedge	*R.H.*	Defaced	*Def.*
Face of Wall	*F.W.*	Track of Stream	*T.S.*

Undefined ..... *Und.*

Where a change occurs in the boundaries, the symbol [o—o] is used to show the part at which the change takes place.

Digitized by Google

N.B.—To convert Decimal Fractions of an Acre into Roods and Perches, multiply the decimal first by 4 and then by 40, preserving the same number of decimals in the product.

Examples—

			Acres.				Acres.
			633·357				527·013
			4				4
			1·428				·052
			40				40
A.	R.	P.	17·120	A.	R.	P.	2·080
633	1	17		527	0	2	

TABLE

FOR CONVERTING DECIMAL PARTS OF AN ACRE INTO ROODS AND PERCHES.

Perch.	0 Rood.	1 Rood.	2 Roods.	3 Roods.	Perch.	0 Rood.	1 Rood.	2 Roods.	3 Roods.
0	·000	·250	·500	·750	21	·131	·381	·631	·881
1	·006	·256	·506	·756	22	.137	·387	·637	·887
2	·012	·262	·512	·762	23	·144	·394	·644	·894
3	·019	·269	·519	·769	24	·150	·400	·650	·900
4	·025	·275	·525	·775	25	·156	·406	·656	·906
5	·031	·281	·531	·781	26	·162	·412	·662	·912
6	·037	·287	·537	·787	27	·169	·419	·669	·919
7	·044	·294	·544	·794	28	·175	·425	·675	·925
8	·050	·300	·550	·800	29	·181	·431	·681	·931
9	·056	·306	·556	·806	30	·187	·437	·687	·937
10	·062	·312	·562	·812	31	·194	·444	·694	·944
11	·069	·319	·569	·819	32	·200	·450	·700	·950
12	·075	·325	·575	·825	33	·209	·456	·706	·956
13	·081	·331	·581	.831	34	·212	·462	·712	·962
14	·087	·337	·587	·837	35	·216	·469	·719	·969
15	·094	·344	·594	·844	36	·225	·475	·725	·975
16	·100	·350	·600	·850	37	·231	·481	·731	·981
17	·106	·356	·606	·856	38	·237	·487	·737	·987
18	·112	·362	·612	·862	39	·244	·494	·744	·994
19	.119	·369	·619	·869	40	·250	·500	·750	1·000
20	·125	·375	·625	·875					

Digitized by Google

PARISH OF NEWICK,

IN THE

COUNTY OF SUSSEX—(Eastern Division).

HUNDRED OF BARCOMBE.

No. on Plan.	Area in Acres.	Remarks.	No. on Plan.	Area in Acres.	Remarks.
1	13·664	Pasture.	39	32·553	Wood.
2	4·180	Arable.	40	2·723	Arable, &c.
3	2·149	Hop garden.	41	11·318	Arable.
4	7·081	Wood.	42	4·398	Pasture, &c.
5	·969	Hop garden.	43	·550	Pasture, &c.
6	5·167	Arable.	44	1·761	Pasture, &c.
7	13·969	Arable.	45	3·730	Pasture, &c.
8	5·428	Arable.	46	1·736	Water.
9	6·357	Arable.	47	23·334	Wood.
10	9·182	Arable.	48	2·212	Pasture, &c.
11	·153	Road.	49	5·799	Pasture, &c.
12	2·527	Hop garden.	50	7·910	Arable.
13	2·592	Arable.	51	5·841	Wood.
14	15·534	Wood.	52	13·468	Arable, &c.
15	3·519	Pasture, &c.	53	2·829	Houses, gardens, &c.
16	5·696	Pasture.	54	2·434	Furze, &c.
17	1·397	Wood.	55	4·085	Pasture, &c.
18	1·319	Farmsteading, &c.	56	3·326	Pasture.
19	·059	Water.	57	2·579	Pasture.
20	·802	Rough pasture.	58	1·284	Road.
21	5·439	Arable, &c.	59	4·476	Pasture, &c.
22	7·529	Pasture, &c.	60	7·238	Pasture.
22a	·055	Rough pasture.	60a	·573	Pasture.
23	·738	Farmsteading, &c.	61	12·731	Pasture, &c.
24	2·480	Pasture, &c.	61a	·810	Pasture.
25	18·779	Arable, &c.	62	6·658	Pasture, &c.
26	2·229	Pasture, &c.	63	·886	Farmsteading, &c.
27	·463	Farmsteading, &c.	64	2·449	Pasture, &c.
28	·725	Pasture.	65	1·105	Road.
29	3·473	Arable.	66	·632	Houses and gardens.
30	1·942	Pasture.	67	·922	Garden.
31	3·264	Arable.	68	·425	Road.
32	2·415	Arable.	69	1·740	Arable.
33	1·891	Arable.	70	2·150	Pasture.
34	·148	Road.	71	2·109	Pasture and trees.
35	·069	Pasture.	72	1·738	Pasture.
36	1·906	Pasture.	73	·407	Sheds, wood, &c.
37	2·339	Houses, gardens, &c.	74	1·449	Garden.
38	1·601	Road.	75	3·516	Pasture and trees.

Digitized by Google

No. on Plan.	Area in Acres.	Remarks.	No. on Plan.	Area in Acres.	Remarks.
76	1·305	Farmsteading, &c.	125	15·055	Pasture, &c.
77	2·432	Pasture, &c.	126	·810	Ornamental pasture.
78	2·339	Pasture, &c.	127	·409	Road.
79	5·027	Arable.	128	·489	House and garden.
80	·911	Houses, gardens, &c.	129	2·188	Wood.
81	·714	Ornamental pasture.	130	1·771	Wood.
82	2·470	Houses and gardens.	131	·153	Water.
83	3·183	Pasture.	132	2·537	Pasture, &c.
84	3·155	Arable.	133	2·154	Pasture, &c.
85	2·065	Wood.	134	1·323	Orchard.
86	1·555	Pasture.	135	·397	House and garden.
87	1·972	Arable.	136	·770	House and garden.
88	2·408	Pasture.	137	1·245	Furze.
89	4·595	Pasture.	138	·948	Farmsteading, &c.
90	3·750	Arable.	139	1·662	Pasture, &c.
91	·537	Garden.	140	1·379	Pasture.
92	3·856	Arable.	141	6·382	Arable.
93	1·512	Houses, gardens, &c.	142	4·446	Wood.
94	1·487	Houses and gardens.	143	1·286	Rough pasture.
95	2·023	Garden.	144	1·114	Arable.
96	2·020	Pasture.	145	·967	Wood.
97	1·003	Houses, garden, pasture, &c.	146	1·864	Pasture.
			147	9·373	Pasture, trees, &c.
98	·957	Houses and gardens.	148	2·493	Wood, &c.
99	2·361	Arable.	149	14·697	Ornamental pasture, trees, &c.
100	3·018	Arable.			
101	·269	House and garden.	150	18·553	Pasture, trees, &c.
102	·122	House and garden.	151	2·805	Arable, &c.
103	1·197	Pasture.	152	1·706	Pasture, &c.
104	4·290	Houses, garden, ornamental ground, &c.	153	·369	Sheds and stackyard.
			154	·405	Pasture.
			155	·784	Road, &c.
105	2·638	Arable, &c.	156	2·161	House, garden, and ornamental ground.
106	·029	Wood.			
107	·345	Ornamental pasture.	157	3·648	Pasture, trees, &c.
108	4·664	Pasture, &c.	158	3·236	Pasture and trees.
109	·533	Farmsteading, &c.	159	1·366	Pasture, &c.
110	·602	House and garden.	160	1·295	Arable.
111	2·929	Pasture.	161	4·035	House, garden, ornamental ground, &c.
112	2·202	Houses and gardens.			
113	3·935	Pasture.			
114	·975	House, &c.	162	4·278	Pasture, &c.
115	2·210	Road.	163	·425	Pasture.
116	·604	House and garden.	164	·415	Pasture, &c.
117	·359	House and garden.	165	·280	House and garden.
118	·300	House and garden.	166	1·882	Pasture.
119	15·973	Arable, &c.	167	2·978	Houses and gardens.
120	10·262	Arable, &c.	168	·966	House and garden.
121	11·365	Arable, &c.	169	·985	Farmsteading.
122	10·645	Arable, &c.	170	·112	Water.
123	4·760	Arable, &c.	171	5·372	Houses and gardens.
124	9·817	Arable, &c.	172	4·419	Pasture.

Digitized by Google

No. on Plan.	Area in Acres.	Remarks.	No. on Plan.	Area in Acres.	Remarks.
173	4·080	Pasture, trees, &c.	222	·308	Road.
174	3·789	Arable.	223	1·848	Farmsteading, &c.
175	2·970	Pasture, &c.	224	4·001	Houses, garden, ornamental ground, &c.
176	1·792	Pasture.			
177	·882	Garden, &c.			
178	1·236	Pasture.	225	1·471	Pasture.
179	1·037	Houses, garden, &c.	226	4·654	Pasture.
180	5·988	Road.	227	3·619	Road.
181	2·019	Rough pasture.	228	12·860	Arable.
182	1·135	Houses and gardens.	229	4·223	Pasture, &c.
183	·612	Houses and gardens.	230	5·278	Pasture, &c.
184	3·357	Houses and gardens.	231	6·386	Hop garden.
185	·503	Garden.	232	27·031	Wood.
186	·303	House and garden.	233	·182	Sheds and yard.
187	·961	Pasture.	234	11·636	Arable, &c.
188	·999	Stackyard.	235	4·592	Pasture.
189	·317	House and garden.	236	4·820	Pasture, &c.
190	10·919	Arable, &c.	237	3·503	Arable.
191	·462	Pasture, &c.	238	3·312	Pasture, &c.
192	·467	House and garden.	239	1·233	Road.
193	·508	Pasture.	240	12·724	Arable.
194	13·320	Arable.	241	9·095	Arable, &c.
195	·701	Pasture.	242	6·355	Pasture, &c.
196	5·838	Arable, &c.	243	·473	Wood.
197	8·314	Arable.	244	1·111	Pasture, &c.
198	1·371	Hop garden.	245	·151	Wood.
199	1·412	Arable.	246	3·306	Farmsteading, &c.
200	8·213	Hop garden.	247	·557	Water.
201	4·867	Arable, &c.	248	3·791	Wood.
202	8·996	Arable.	249	7·002	Arable.
203	4·736	Arable, &c.	250	1·562	Rough pasture.
204	1·901	Pasture, &c.	251	1·300	Orchard.
205	16·119	Arable, &c.	252	4·146	Pasture, &c.
206	1·053	Pasture, &c.	253	7·214	Pasture, &c.
207	3·819	Pasture, &c.	254	3·767	Pasture, &c.
208	4·967	Arable, &c.	255	1·900	Pasture, &c.
209	5·331	Arable, &c.	256	·142	Rough pasture.
210	5·455	Arable.	257	21·716	Arable, &c.
211	2·488	Pasture.	258	3·325	Pasture.
212	6·342	Pasture, &c.	259	·407	Wood.
213	5·216	Arable.	260	7·722	Pasture.
214	16·956	Arable.	261	5·786	Pasture.
215	6·398	Hop garden, &c.	262	30·011	Arable, &c.
216	1·659	House and garden.	263	4·552	Pasture, &c.
217	1·261	Houses, gardens, &c.	264	12·753	Arable, &c.
218	3·128	Houses, garden, ornamental ground, &c.	265	1·157	Wood.
			266	·989	Pasture, &c.
			267	8·873	Arable, &c.
219	6·075	Pasture, &c.	268	9·215	Arable and hop garden.
220	4·026	Pasture, &c.			
221	1·113	Church and graveyard.	269	21·635	Arable.
			270	5·016	Water.

Digitized by Google

No. on Plan.	Area in Acres.	Remarks.	No. on Plan.	Area in Acres.	Remarks.
271	6·318	Pasture, &c.	318	·504	Houses, gardens, &c.
272	6·834	Arable.	319	1·592	Orchard.
273	9·619	Arable.	320	·260	House and garden.
274	6·760	Wood.	321	17·540	Ornamental pasture, trees, &c.
275	1·739	Osiers.			
276	7·669	Pasture, &c.	322	1·068	Farmsteading, &c.
277	·186	House and garden.	323	5·082	Road.
278	9·212	Pasture.	324	27·580	Arable, &c.
279	·727	Road.	325	·641	House and garden.
280	·732	House and garden.	326	6·130	Pasture, &c.
281	4·919	Arable.	327	12·635	Arable.
282	1·753	Houses and gardens.	328	4·283	Wood, &c.
283	2·934	Arable.	329	10·790	Pasture, trees, &c.
284	·640	House and garden.	330	·593	Houses and gardens.
285	1·857	Road.	331	·810	Pasture.
286	16·794	Arable, &c.	332	5·021	Water.
287	6·153	Arable, &c.	333	46·196	Ornamental pasture, trees, &c.
288	·520	House and garden.			
289	·932	Wood.	334	13·088	Houses, ornamental ground, &c.
290	6·654	Pasture.			
291	2·490	Pasture, &c.	335	·097	Water.
292	4·371	Arable, &c.	336	2·488	Garden.
293	1·874	Wood.	337	11·406	Pasture, trees, &c.
294	1·322	Pasture.	338	14·066	Arable, &c.
295	1·755	Wood.	339	·448	Road.
296	1·679	Pasture, &c.	340	2·925	Houses, gardens, &c.
297	1·629	Pasture.	341	6·902	Pasture.
298	3·703	Pasture, trees, &c.	342	8·460	Arable, &c.
299	3·787	Pasture, trees, &c.	343	17·733	Arable.
300	2·553	Road.	344	13·516	Arable, &c.
301	1·030	Farmsteading, &c.	345	·430	House and garden.
302	2·928	Pasture, &c.	346	2·381	Wood.
303	·409	Water.	347	1·236	Wood.
304	1·162	Wood.	348	4·876	Arable, &c.
305	·176	Water.	349	6·314	Arable, &c.
306	27·126	Arable, &c.	350	·632	House, sheds, garden, &c.
307	2·979	Pasture, trees, &c.			
308	·855	Rough pasture, trees, &c.	351	8·916	Pasture, trees, &c.
			352	33·442	Arable, &c.
309	11·160	Arable, &c.	353	14·362	Ornamental pasture, trees, &c.
310	7·265	Pasture, &c.			
311	10·526	Arable, &c.	354	14·677	Arable.
312	3·979	Pasture, &c.	355	7·508	Wood.
313	3·818	Pasture.	356	21·574	Arable, trees, &c.
314	12·407	Houses, garden, ornamental ground, &c.	357	11·695	Arable, trees, &c.
			358	8·580	Pasture, trees, &c.
			359	3·951	Pasture, &c.
315	3·133	Ornamental pasture, trees, &c.	360	2·361	Pasture, &c.
			361	23·980	Arable, &c.
316	·400	Water.	362	1·407	Farmsteading, &c.
317	10·080	Ornamental pasture, trees, &c.	363	4·031	Pasture, &c.
			364	·404	House and garden.

Digitized by Google

No. on Plan.	Area in Acres.	Remarks.
365	2·884	Pasture.
366	2·327	Arable, &c.
367	2·181	Pasture, &c.
368	1·525	Farmsteading, &c.
369	8·431	Pasture, &c.
370	13·643	Arable, &c.
371	23·606	Wood.
372	19·088	Arable.
373	·311	House and garden.
374	8·634	Pasture, &c.
375	·437	House and garden.
376	3·736	Arable.
377	2·728	Pasture, &c.
378	·520	Farmsteading, &c.
379	·122	Water.
380	8·357	Arable.
381	1·831	Pasture, &c.
382	7·074	Arable, &c.
383	6·924	Pasture, &c.
384	11·367	Arable, &c.
385	2·505	Road.
386	·458	Farmsteading, &c.
387	6·485	Pasture.
388	·400	Wood.
389	2·272	Pasture, &c.
390	11·997	Pasture, &c.
391	1·065	Water.
	1898·368	

RECAPITULATION.

1851·006	Land.
14·923	Water.
32·439	Roads.
1898·368	Area of the Parish of Newick, exclusive of the detached portion.

PARISH OF NEWICK (DETACHED).

No. on Plan.	Area in Acres.	Remarks.
1	·394	Pasture, &c.
2	13·924	Pasture, &c.
3	4·579	Arable.
4	·419	Hop garden.
5	·138	Water.
6	7·382	Pasture, &c.
7	·350	House, garden, &c.
8	·182	Water.
9	1·408	Pasture, &c.
10	·608	Farmsteading, &c.
11	1·466	Water.
12	·193	Water.
13	6·761	Pasture, &c.
14	·486	Pasture.
15	·166	Water.
16	25·040	Arable.
17	·029	Ornamental pasture.
18	·188	Ornamental pasture.
19	·029	Ornamental pasture.
20	11·177	Ornamental pasture, trees, &c.
21	·040	House (part of).
22	3·886	Wood.
	78·845	

RECAPITULATION.

76·700	Land.
2·145	Water.
78·845	Area of the Parish of Newick (detached).

RECAPITULATION FOR THE PARISH.

1927·706	Land.
17·068	Water.
32·439	Roads.
1977·213	Total area of the Parish of Newick, in the County of Sussex.

Digitized by Google

INDEX TO PLACES

IN THE

PARISH OF NEWICK.

COUNTY OF SUSSEX.

Name of Place.	No. of Sheet. 6-inch scale.	No. of Sheet. 25·344 in. scale.
Ashfield Cottage -	XL.	6
Beechland -	"	"
Brett's Farm -	"	2
Broomly Wood -	"	6, 7
Broomly Farm -	"	6
Broomly Barn -	"	"
Bulls - - -	"	2
Church Farm -	"	"
Cob's Nest -	"	"
Cockfield Bridge -	"	6
Cockfield House -	"	"
Colmanshatch Pit (Clay) - -	"	"
Colonel's Bank -	"	"
Conyhall Farm -	"	7
Conyhall Cottages	"	"
Cottage Hospital -	"	2
Founthill - -	"	6
Founthill Wood -	"	2, 6
Gipp's Farm -	"	6
Glebe - - -	"	2
Glebe - -	"	3, 7
Gold Bridge -	"	2
Goldbridge Farm -	"	"
Goldbridge Wood -	{ "	"
	{ XXVII.	14
Golden Nab - -	XL.	2
Greenfield Cottage	"	"
High Hurst - -	"	"
Ketches - -	"	"
Lady Vernon's Charity School (Endowed) -	XL.	6
Little Rotherfield Wood - -	XXVII.	13
Longford Stream -	XL.	6
Lower Birchland Farm - -	"	2
Mackerel's Rocks -	"	6
Mackerel's Cottage	"	"
Marbles - -	"	2
Mitchelswood Farm	"	"
Newick - -	"	"
Newick Brewery -	"	"
Newick Common -	"	"
Newick Green -	"	"
Newick Lodge -	"	"
Newick Park -	"	6
Newick Rough -	"	2
New Barn -	"	"
New Barn - -	"	6
Norris's Cottage -	"	"
North Lodge -	"	2
Old Workhouse -	"	"
Oxbottom - -	"	"
Painter's Farm -	"	"
Pinnacle Lodge -	"	6
Post Office - -	"	2
Ridgeland Bridge -	"	6
Ridgeland Farm -	"	"
River Ouse - -	{ "	2, 3, 7
	{ XXVII.	{ 9, 13, 14

Digitized by Google

Name of Place.	No. of Sheet.		Name of Place.	No. of Sheet.	
	6-inch scale.	25·344 in. scale.		6-inch scale.	25·344 in. scale.
Rotherfield Farm -	XXVII.	13	Sutton Hall - -	XL.	7
Rotherfield Wood -	"	13, 14			
Row Garden -	XL.	6	The Eel Pot -	"	2
			The Point -	"	"
Schoolhouse Farm	"	"	The Rectory -	"	"
Sharp's Farm -	"	3, 7	Tilehouse Farm -	"	"
Sharp's Hanger -	"	3			
Sharp's Bridge -	"	"	Upper Birchland Farm - -	XXVII.	13
Sheffield Bridge -	XXVII.	9			
St. Mary's Church (Rectory) -	XL.	2	Western Road -	XL.	2
Streeters Farm -	XXVII.	14	Wet Wood - -	XXVII.	13
Styant's Cottage -	XL.	7			

Digitized by Google

LONDON:
Printed by George E. Eyre and William Spottiswoode,
Printers to the Queen's most Excellent Majesty.
For Her Majesty's Stationery Office.

Digitized by Google

Digitized by Google

DEPÔTS FOR THE SALE OF ORDNANCE MAPS, &c.

ENGLAND AND WALES.

1, Saint Martin's Place, Charing Cross—LONDON.

SCOTLAND.

Ordnance Survey Office, Post-office Buildings—EDINBURGH.

IRELAND.

Ordnance Survey Office, Phœnix Park—DUBLIN.

Digitized by Google

ORDNANCE SURVEY OF ENGLAND.

BOOK OF REFERENCE TO THE PLAN

OF THE

PARISH OF NEW SHOREHAM

(HUNDRED OF FISHERGATE),

IN THE

COUNTY OF SUSSEX,

CONTAINING 115·628 ACRES.

MAJOR-GENERAL SIR HENRY JAMES, R.E., F.R.S., F.G.S., &c.,
DIRECTOR-GENERAL OF THE ORDNANCE SURVEY.

LONDON:
PRINTED BY GEORGE E. EYRE AND WILLIAM SPOTTISWOODE,
PRINTERS TO THE QUEEN'S MOST EXCELLENT MAJESTY.
FOR HER MAJESTY'S STATIONERY OFFICE.

1874.

Price One Shilling.

Digitized by Google

[7142.—50—10/74.]

Digitized by Google

ı on the
an inch,
square of

of each

Book.
d are in-

-31·4.
eet con-
a double
g to the

x miles

ı Scales

.... W
.... T
.... T

xon

equent

—

...C.F.
...T.C.
..C.W.
...Def.
...T.S.

ow the

Digitized by Google

ORDNANCE SURVEY OF ENGLAND

PARISH OF NEW SHOREHAM

Co SUSSEX

INDEX TO THE SHEETS

Digitized by Google

EXPLANATORY REMARKS.

The scale of the Parish Plans is the 1-2500th of the actual length on the ground, and is equal to 25·344 inches to a mile, or 3·157 chains to an inch, which is very approximately equal to one square inch to one acre, the square of 1·0018 inch being equal to one acre.

The length of each sheet is 1½ miles, and the width 1 mile, the area of each sheet is therefore 960 acres.

Each enclosure has a reference number to the area which is given in this Book.

The Braces (∫) on the plans are to indicate that the spaces so braced are included under the same reference number.

The Altitudes in feet above the Mean Level of the Sea are written thus—31·4.

The Scale of the Plans of the County is 6 inches to a mile, and each sheet contains the same area as 16 sheets of the Parish Plans. There is therefore a double reference number to each sheet, as VI. 9., the Roman Numerals referring to the County Plans, the Arabic Figures to the Parish Plans.

The dimensions of the sheets on the Six-inch scale being four miles by six miles the area is twenty-four square miles, equal to 15,360 acres.

The following are the characters employed on the Ordnance Plans on the Scales of 1-2500, and 6 inches to a mile :—

County Names	C	Hundreds or Wards	W
Parishes	P	Townships	T
Extra Parochial	E	Division of Townships	T

Antiquities ..... { ROMAN / Druidical or Saxon / Norman or Subsequent

The descriptions of the boundaries are shown by the following initials :—

Centre of Stream	*C.S.*	Centre of Fence	*C.F.*
Centre of Road	*C.R.*	Top of Cop	*T.C.*
Side of Stream or Drain	*S.S.* or *S.D.*	Centre of Wall	*C.W.*
Root of Hedge	*R.H.*	Defaced	*Def.*
Face of Wall	*F.W.*	Track of Stream	*T.S.*
Undefined	*Und.*		

Where a change occurs in the boundaries, the symbol [o—o] is used to show the part at which the change takes place.

Digitized by Google

N.B.—To convert Decimal Fractions of an Acre into Roods and Perches, multiply the decimal first by 4 and then by 40, preserving the same number of decimals in the product.

Examples—

			Acres.				Acres.
			633·357				527·013
			4				4
			1·428				·052
			40				40
A.	R.	P.	17·120	A.	R.	P.	2·080
633	1	17		527	0	2	

TABLE

FOR CONVERTING DECIMAL PARTS OF AN ACRE INTO ROODS AND PERCHES.

Perch.	0 Rood.	1 Rood.	2 Roods.	3 Roods.	Perch.	0 Rood.	1 Rood.	2 Roods.	3 Roods.
0	·000	·250	·500	·750	21	·131	·381	·631	·881
1	·006	·256	·506	·756	22	.137	·387	·637	·887
2	·012	·262	·512	·762	23	·144	·394	·644	·894
3	·019	·269	·519	·769	24	·150	·400	·650	·900
4	·025	·275	·525	·775	25	·156	·406	·656	·906
5	·031	·281	·531	·781	26	·162	·412	·662	·912
6	·037	·287	·537	·787	27	·169	·419	·669	·919
7	·044	·294	·544	·794	28	·175	·425	·675	·925
8	·050	·300	·550	·800	29	·181	·431	·681	·931
9	·056	·306	·556	·806	30	·187	·437	·687	·937
10	·062	·312	·562	·812	31	·194	·444	·694	·944
11	·069	·319	·569	·819	32	·200	·450	·700	·950
12	·075	·325	·575	·825	33	·209	·456	·706	·956
13	·081	·331	·581	.831	34	·212	·462	·712	·962
14	·087	·337	·587	·837	35	·216	·469	·719	·969
15	·094	·344	·594	·844	36	·225	·475	·725	·975
16	·100	·350	·600	·850	37	·231	·481	·731	·981
17	·106	·356	·606	·856	38	·237	·487	·737	·987
18	·112	·362	·612	·862	39	·244	·494	·744	·994
19	.119	·369	·619	·869	40	·250	·500	·750	1·000
20	·125	·375	·625	·875					

Digitized by Google

PARISH OF NEW SHOREHAM,

IN THE

COUNTY OF SUSSEX—(WESTERN DIVISION).

HUNDRED OF FISHERGATE.

No. on Plan.	Area in Acres.	Remarks.	No. on Plan.	Area in Acres.	Remarks.
1	·299	Pasture.	17	·760	Water.
2	·669	Pasture.	18	·221	Road.
3	2·385	Pasture.	19	1·129	Houses, gardens, &c.
4	·841	Pasture.	20	·872	Pasture.
5	·300	Houses and gardens.	21	·914	Pasture.
6	2·195	Pasture.	22	·977	Road.
7	1·189	Road.	23	·628	Pasture.
8	1·317	Pasture.	24	2·975	Pasture.
9	4·576	Houses, gardens, &c.	25	1·010	Houses and gardens.
10	·995	Pasture.	26	·491	House, garden, &c.
11	4·612	Houses, gardens, &c.	27	1·468	Pasture.
12	1·791	Road.	28	7·555	Railway.
13	6·512	Houses and gardens.	29	60·972	Houses, roads, gardens, &c.
14	·940	Pasture.			
15	3·236	Pasture.			
16	3·799	Houses, gardens, ornamental ground, &c.		115·628	

RECAPITULATION.

103·135	Land.
·760	Water.
4·178	Roads.
7·555	Railway.
115·628	Total area of the Parish of New Shoreham, in the County of Sussex.

19·632	Tidal water.	In the Hundred of Fishergate, adjoining the Parish of New Shoreham.
80·453	River foreshore.	

The Parish of New Shoreham is within the Parliamentary Borough of New Shoreham.

Digitized by Google

INDEX TO PLACES

IN THE

PARISH OF NEW SHOREHAM.

COUNTY OF SUSSEX.

Name of Place.	No. of Sheet. 6-inch scale.	No. of Sheet. 25·344 in. scale.	Name of Place.	No. of Sheet. 6-inch scale.	No. of Sheet. 25·344 in. scale.
Aston Cottages -	LXV.	5	River Adur -	LXV.	5, 9, 10, 11
Baptist Chapel -	"	9	Rose Cottage -	"	9
Gas Works -	"	"	Scurry Bank -	"	"
Ham Common -	"	10	St. Saviour's School	"	"
Long Croft -	"	5	St. Mary's Church (Vicarage) -	"	"
National School -	"	9	Sugden Place -	"	"
New Shoreham -	"	5, 9, 10	Swiss Gardens -	"	5
New Shoreham Harbour - -	"	9, 10	The Vicarage -	"	9
Norfolk Bridge -	"	9	Town Hall -	"	"
Primitive Methodist Chapel -	"	"	Union Workhouse	"	"
Protestant Free Church - -	"	"	Viaduct Cottages -	"	5, 9
Protestant Grammar School - -	"	"	Wesleyan Methodist Chapel - -	"	9

LONDON:
Printed by George E. Eyre and William Spottiswoode,
Printers to the Queen's most Excellent Majesty.
For Her Majesty's Stationery Office.

Digitized by Google

Digitized by Google

DEPÔTS FOR THE SALE OF ORDNANCE MAPS, &c.

ENGLAND AND WALES.

1, Saint Martin's Place, Charing Cross—LONDON.

SCOTLAND.

Ordnance Survey Office, Post-office Buildings—EDINBURGH.

IRELAND.

Ordnance Survey Office, Phœnix Park—DUBLIN.

Digitized by Google

ORDNANCE SURVEY OF ENGLAND.

BOOK OF REFERENCE TO THE PLAN

OF THE

PARISH OF NEWTIMBER

(HUNDRED OF POYNINGS),

IN THE

COUNTY OF SUSSEX,

CONTAINING 1720·772 ACRES.

MAJOR-GENERAL SIR HENRY JAMES, R.E., F.R.S., F.G.S., &c.,
DIRECTOR-GENERAL OF THE ORDNANCE SURVEY.

LONDON:
PRINTED BY GEORGE E. EYRE AND WILLIAM SPOTTISWOODE,
PRINTERS TO THE QUEEN'S MOST EXCELLENT MAJESTY.
FOR HER MAJESTY'S STATIONERY OFFICE.

1874.

Price One Shilling.

Digitized by Google

[7142.—50—10/74.]

Digitized by Google

ı on the
an inch,
square of

ı of each

s Book.
ed are in-

—31·4.
heet con-
ı a double
ng to the

six miles

he Scales

..... W
..... T
..... T

ıxon

ubsequent

s :—

..... C.F.
..... T.C.
..... C.W.
.....Def.
..... T.S.

show the

Digitized by Google

ORDNANCE SURVEY OF ENGLAND

PARISH OF NEWTIMBER

Co. SUSSEX

Digitized by Google

EXPLANATORY REMARKS.

he scale of the Parish Plans is the 1-2500th of the actual length on the nd, and is equal to 25·344 inches to a mile, or 3·157 chains to an inch, h is very approximately equal to one square inch to one acre, the square of 18 inch being equal to one acre.

he length of each sheet is 1½ miles, and the width 1 mile, the area of each t is therefore 960 acres.

ch enclosure has a reference number to the area which is given in this Book.

he Braces (ʃ) on the plans are to indicate that the spaces so braced are in-ed under the same reference number.

he Altitudes in feet above the Mean Level of the Sea are written thus—31·4.

he Scale of the Plans of the County is 6 inches to a mile, and each sheet con-the same area as 16 sheets of the Parish Plans. There is therefore a double rence number to each sheet, as VI. 9., the Roman Numerals referring to the nty Plans, the Arabic Figures to the Parish Plans.

he dimensions of the sheets on the Six-inch scale being four miles by six miles area is twenty-four square miles, equal to 15,360 acres.

following are the characters employed on the Ordnance Plans on the Scales of 1-2500, and 6 inches to a mile :—

unty Names	C	Hundreds or Wards	W
rishes	P	Townships	T
tra Parochial	E	Division of Townships	T

tiquities ..... { ROMAN / Druidical or Saxon / Norman or Subsequent

The descriptions of the boundaries are shown by the following initials :—

entre of Stream	*C.S.*	Centre of Fence	*C.F.*
entre of Road	*C.R.*	Top of Cop	*T.C.*
ide of Stream or Drain ...	*S.S.* or *S.D.*	Centre of Wall	*C.W.*
oot of Hedge	*R.H.*	Defaced	*Def.*
ace of Wall	*F.W.*	Track of Stream	*T.S.*

Undefined ..... *Und.*

Where a change occurs in the boundaries, the symbol [o—o] is used to show the part at which the change takes place.

C°. SUSSEX

Digitized by Google

N.B.—To convert Decimal Fractions of an Acre into Roods and Perches, multiply the decimal first by 4 and then by 40, preserving the same number of decimals in the product.

Examples—

			Acres.				Acres.
			633·357				527·013
			4				4
			1·428				·052
			40				40
A.	R.	P.		A.	R.	P.	
633	1	17	17·120	527	0	2	2·080

TABLE

FOR CONVERTING DECIMAL PARTS OF AN ACRE INTO ROODS AND PERCHES.

Perch.	0 Rood.	1 Rood.	2 Roods.	3 Roods.	Perch.	0 Rood.	1 Rood.	2 Roods.	3 Roods.
0	·000	·250	·500	·750	21	·131	·381	·631	·881
1	·006	·256	·506	·756	22	.137	·387	·637	·887
2	·012	·262	·512	·762	23	·144	·394	·644	·894
3	·019	·269	·519	·769	24	·150	·400	·650	·900
4	·025	·275	·525	·775	25	·156	·406	·656	·906
5	·031	·281	·531	·781	26	·162	·412	·662	·912
6	·037	·287	·537	·787	27	·169	·419	·669	·919
7	·044	·294	·544	·794	28	·175	·425	·675	·925
8	·050	·300	·550	·800	29	·181	·431	·681	·931
9	·056	·306	·556	·806	30	·187	·437	·687	·937
10	·062	·312	·562	·812	31	·194	·444	·694	·944
11	·069	·319	·569	·819	32	·200	·450	·700	·950
12	·075	·325	·575	·825	33	·209	·456	·706	·956
13	·081	·331	·581	.831	34	·212	·462	·712	·962
14	·087	·337	·587	·837	35	·216	·469	·719	·969
15	·094	·344	·594	·844	36	·225	·475	·725	·975
16	·100	·350	·600	·850	37	·231	·481	·731	·981
17	·106	·356	·606	·856	38	·237	·487	·737	·987
18	·112	·362	·612	·862	39	·244	·494	·744	·994
19	.119	·369	·619	·869	40	·250	·500	·750	1·000
20	·125	·375	·625	·875					

Digitized by Google

PARISH OF NEWTIMBER,

IN THE

COUNTY OF SUSSEX—(Eastern Division).

HUNDRED OF POYNINGS.

No. on Plan.	Area in Acres.	Remarks.	No. on Plan.	Area in Acres.	Remarks.
1	2·961	Garden.	38	4·398	Pasture.
2	·601	Garden.	39	1·403	Arable.
3	·901	Garden.	40	6·065	Arable.
4	4·877	Pasture, &c.	41	·799	Houses and garden.
5	1·183	Road.	42	·584	Houses and gardens.
6	12·227	Pasture, &c.	43	4·946	Pasture.
7	1·464	Wood.	44	2·392	Pasture.
8	7·325	Pasture.	45	·049	House and garden.
9	9·660	Arable.	46	·951	Wood.
10	10·700	Pasture, &c.	47	12·773	Pasture, trees, &c.
11	11·423	Pasture.	48	7·552	Pasture, trees, &c.
12	32·365	Ornamental pasture, trees, &c.	49	6·534	Pasture, trees, &c.
			50	11·908	Pasture, trees, &c.
13	1·103	Houses, pasture, &c.	51	14·809	Arable.
14	1·347	Water.	52	·304	House and garden.
15	2·006	Houses, pasture, &c.	53	7·911	Arable.
16	1·601	Ornamental pasture.	54	12·739	Arable.
16a	·275	Water.	55	·230	Shed, yard, &c.
17	·207	Water.	56	14·317	Arable.
18	1·233	Houses, gardens, &c.	57	11·063	Arable.
19	8·104	Pasture, &c.	58	6·201	Road.
20	2·619	Wood.	59	1·068	Houses, gardens, &c.
21	14·892	Arable.	60	1·896	Pasture.
22	·273	Sheds, yard, &c.	61	·772	Wood.
23	24·021	Arable.	62	4·109	Wood.
24	6·989	Pasture, &c.	63	2·503	House and garden.
25	5·386	Pasture, &c.	64	26·977	Arable.
26	5·158	Pasture, &c.	65	1·445	Road.
27	·974	Houses, gardens, &c.	66	·249	Garden.
28	7·408	Pasture.	67	11·897	Arable, &c.
29	1·163	Wood.	68	2·140	Rough pasture.
30	10·319	Pasture, &c.	69	1·055	Wood.
31	11·138	Pasture, &c.	70	·981	Wood.
32	·245	Houses, gardens, &c.	71	11·262	Pasture, trees, &c.
33	1·277	Pasture.	72	2·339	Pasture, trees, &c.
34	1·498	Arable.	73	2·249	Houses, garden, &c.
35	2·190	Road.	74	4·821	Pasture, &c.
36	3·327	Arable.	75	1·531	Pasture, &c.
37	4·473	Osiers.	76	·230	Garden.

Digitized by Google

No. on Plan.	Area in Acres.	Remarks.
77	38·881	Rough pasture, &c.
78	·316	House, stackyard, &c.
79	11·244	Arable.
79a	·204	Road.
80	16·807	Wood.
81	21·523	Pasture, trees, &c.
82	·185	Wood.
83	·052	House, &c.
84	·154	Wood.
85	3·653	Ornamental pasture, trees, &c.
86	·937	Church and graveyard.
87	·901	Pasture.
88	11·892	Pasture.
89	18·195	Pasture.
90	1·732	Pasture, trees, &c.
91	·161	Houses, gardens, &c.
92	2·921	Pasture, &c.
93	1·153	Garden.
94	·613	Farmsteading, &c.
95	9·502	Arable, &c.
96	2·266	Wood.
97	11·993	Arable.
98	·401	Road.
99	·957	Sheds, stackyard, &c.
100	·241	Water.
101	·929	Pasture, &c.
102	34·593	Arable.
103	2·427	Road.
104	18·812	Arable.
105	7·759	Arable.
106	·434	Road.
107	5·950	Arable.
108	5·392	Wood.
109	·410	Road.
110	16·876	Arable.
111	22·411	Wood.
112	22·115	Arable.
112a	11·052	Arable.
113	242·703	Rough pasture, furze, &c.
114	·280	Garden.
115	·674	Wood.
116	·618	Arable.
117	·456	Gardens, &c.
118	·295	Pasture.
119	·282	Road.
120	2·196	Arable.
121	7·820	Road.
122	48·265	Arable.
123	23·308	Arable.
124	1·053	Rough pasture.
125	33·511	Arable.
126	8·739	Pasture, &c.
127	·373	Houses, garden, &c.
128	1·192	Pasture, trees, &c.
129	·440	Houses, gardens, &c.
130	3·990	Houses, gardens, &c.
131	·309	Water.
132	·206	House and garden.
133	·301	Garden.
134	3·844	Arable.
135	·134	Water.
136	1·833	Wood.
137	28·019	Pasture, &c.
138	·136	Garden.
139	1·613	Pasture, trees, &c.
140	·598	Wood.
141	8·240	Pasture, &c.
142	19·917	Arable.
143	23·279	Rough pasture.
143a	8·087	Arable.
144	18·992	Arable.
145	41·870	Arable.
146	147·289	Rough pasture, furze, &c.
147	10·460	Arable.
148	21·834	Arable.
149	20·303	Arable.
150	20·703	Arable.
151	28·376	Arable.
152	·519	Shed and stackyard.
153	31·150	Arable.
154	30·299	Arable.
155	3·224	Rough pasture.
156	33·086	Arable.
157	41·901	Arable.
158	1·775	Road.
159	36·827	Arable, &c.
160	·153	Rough pasture.
161	32·891	Arable and pasture.
	1720·772	

Digitized by Google

RECAPITULATION.

Area in Acres.	
1693·487	Land.
2·513	Water.
24·772	Roads.
1720·772	Total area of the Parish of Newtimber, in the County of Sussex.

Digitized by Google

INDEX TO PLACES

IN THE

PARISH OF NEWTIMBER.

COUNTY OF SUSSEX.

Name of Place.	No. of Sheet.		Name of Place.	No. of Sheet.	
	6-inch scale.	25·344 in. scale.		6-inch scale.	25·344 in. scale.
Aspen Shaw -	LII.	3, 4	Overhill Bottom -	LII.	12
Crabtree Bottom -	"	8	Pond Brow -	"	"
Devonshire Villa -	"	4	Redhouse Farm -	"	8
Locksgreen -	"	"	Round Hill -	"	"
Locksgreen Cottages - -	"	"	Saddlescombe -	"	12
Muddleswood -	"	"	School - -	"	8
New Barn -	"	12	St. John the Baptist's Church (Rectory) -	"	"
Newtimber -	"	4, 8	Summer Down -	"	12
Newtimber Gate -	"	8	The Rectory -	"	4
Newtimber Hill -	"	"			
Newtimber Holt -	"	"	West Hill -	"	12
Newtimber Place -	"	4			
Newtimber Wood	"	4, 8			

LONDON:
Printed by George E. Eyre and William Spottiswoode,
Printers to the Queen's most Excellent Majesty.
For Her Majesty's Stationery Office.

Digitized by Google

Digitized by Google

DEPÔTS FOR THE SALE OF ORDNANCE MAPS, &c.

ENGLAND AND WALES.

1, Saint Martin's Place, Charing Cross—LONDON.

SCOTLAND.

Ordnance Survey Office, Post-office Buildings—EDINBURGH.

IRELAND.

Ordnance Survey Office, Phœnix Park—DUBLIN.

Digitized by Google

ORDNANCE SURVEY OF ENGLAND.

BOOK OF REFERENCE TO THE PLAN

OF THE

PARISH OF NINFIELD

(HUNDRED OF NINFIELD),

IN THE

COUNTY OF SUSSEX,

CONTAINING 2574·733 ACRES.

LIEUT.-GENERAL SIR HENRY JAMES, R.E., F.R.S., F.G.S., &c.,
DIRECTOR-GENERAL OF THE ORDNANCE SURVEY.

LONDON:
PRINTED BY GEORGE E. EYRE AND WILLIAM SPOTTISWOODE,
PRINTERS TO THE QUEEN'S MOST EXCELLENT MAJESTY.
FOR HER MAJESTY'S STATIONERY OFFICE.

1875.

Price One Shilling.

Digitized by Google

[7142.—50—3/75.]

Digitized by Google

he
ch,
of

ch

in-

on-
ble
the

les

ales

W

T

T

t

ent

C.F.
T.C.
.W.
Def.
T.S.

the

Digitized by Google

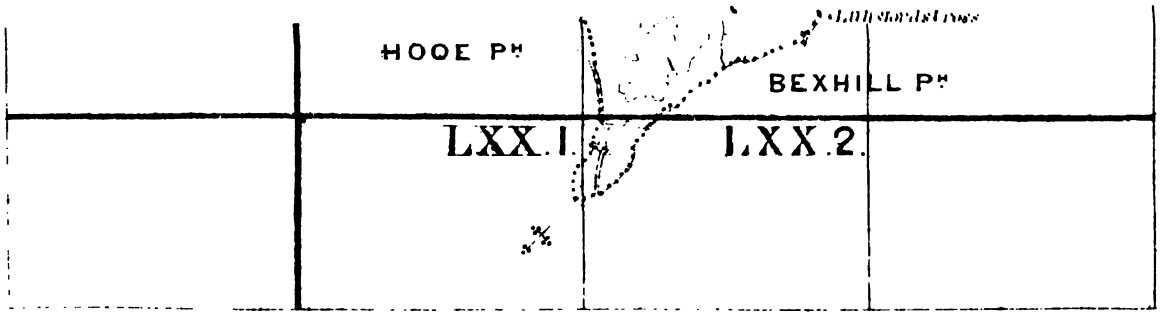

Digitized by Google

EXPLANATORY REMARKS.

The scale of the Parish Plans is the 1-2500th of the actual length on the ground, and is equal to 25·344 inches to a mile, or 3·157 chains to an inch, which is very approximately equal to one square inch to one acre, the square of 1·0018 inch being equal to one acre.

The length of each sheet is 1½ miles, and the width 1 mile, the area of each sheet is therefore 960 acres.

Each enclosure has a reference number to the area which is given in this Book.

The Braces (ʃ) on the plans are to indicate that the spaces so braced are included under the same reference number.

The Altitudes in feet above the Mean Level of the Sea are written thus—31·4.

The Scale of the Plans of the County is 6 inches to a mile, and each sheet contains the same area as 16 sheets of the Parish Plans. There is therefore a double reference number to each sheet, as VI. 9., the Roman Numerals referring to the County Plans, the Arabic Figures to the Parish Plans.

The dimensions of the sheets on the Six-inch scale being four miles by six miles the area is twenty-four square miles, equal to 15,360 acres.

The following are the characters employed on the Ordnance Plans on the Scales of 1–2500, and 6 inches to a mile :—

County Names	C	Hundreds or Wards	W
Parishes	P	Townships	T
Extra Parochial	E	Division of Townships	T

Antiquities ..... { ROMAN / Druidical or Saxon / Norman or Subsequent

The descriptions of the boundaries are shown by the following initials :—

Centre of Stream	*C.S.*	Centre of Fence	*C.F.*
Centre of Road	*C.R.*	Top of Cop	*T.C.*
Side of Stream or Drain ...	*S.S.* or *S.D.*	Centre of Wall	*C.W.*
Root of Hedge	*R.H.*	Defaced	*Def.*
Face of Wall	*F.W.*	Track of Stream	*T.S.*

Undefined ..... *Und.*

Where a change occurs in the boundaries, the symbol [o—o] is used to show the part at which the change takes place.

Digitized by Google

N.B.—To convert Decimal Fractions of an Acre into Roods and Perches, multiply the decimal first by 4 and then by 40, preserving the same number of decimals in the product.

Examples—

			Acres.				Acres.
			633·357				527·013
			4				4
			1·428				·052
			40				40
A.	R.	P.	17·120	A.	R.	P.	2·080
633	1	17		527	0	2	

TABLE

FOR CONVERTING DECIMAL PARTS OF AN ACRE INTO ROODS AND PERCHES.

Perch.	0 Rood.	1 Rood.	2 Roods.	3 Roods.	Perch.	0 Rood.	1 Rood.	2 Roods.	3 Roods.
0	·000	·250	·500	·750	21	·131	·381	·631	·881
1	·006	·256	·506	·756	22	.137	·387	·637	·887
2	·012	·262	·512	·762	23	·144	·394	·644	·894
3	·019	·269	·519	·769	24	·150	·400	·650	·900
4	·025	·275	·525	·775	25	·156	·406	·656	·906
5	·031	·281	·531	·781	26	·162	·412	·662	·912
6	·037	·287	·537	·787	27	·169	·419	·669	·919
7	·044	·294	·544	·794	28	·175	·425	·675	·925
8	·050	·300	·550	·800	29	·181	·431	·681	·931
9	·056	·306	·556	·806	30	·187	·437	·687	·937
10	·062	·312	·562	·812	31	·194	·444	·694	·944
11	·069	·319	·569	·819	32	·200	·450	·700	·950
12	·075	·325	·575	·825	33	·209	·456	·706	·956
13	·081	·331	·581	.831	34	·212	·462	·712	·962
14	·087	·337	·587	·837	35	·216	·469	·719	·969
15	·094	·344	·594	·844	36	·225	·475	·725	·975
16	·100	·350	·600	·850	37	·231	·481	·731	·981
17	·106	·356	·606	·856	38	·237	·487	·737	·987
18	·112	·362	·612	·862	39	·244	·494	·744	·994
19	.119	·369	·619	·869	40	·250	·500	·750	1·000
20	·125	·375	·625	·875					

Digitized by Google

PARISH OF NINFIELD,

IN THE

COUNTY OF SUSSEX—(Eastern Division).

HUNDRED OF NINFIELD.

No. on Plan.	Area in Acres.	Remarks.	No. on Plan.	Area in Acres.	Remarks.
1	1·109	Pasture, &c.	36	·833	Road.
2	4·205	Pasture.	37	·146	House, gardens, &c.
3	·966	Pasture, &c.	38	3·882	Brickworks, &c.
4	·348	Houses, yards, garden, &c.	38a	·763	Houses, yards, garden, &c.
5	3·238	Pasture.	39	7·852	Arable, &c.
6	7·813	Arable, &c.	40	·332	Pasture, &c.
7	3·139	Pasture, wood, &c.	41	·210	Pond.
8	·421	Houses, yards, garden, &c.	42	3·154	Pasture, wood, &c.
			43	7·218	Pasture, &c.
9	1·854	Road.	44	5·249	Arable, &c.
10	1·192	Pasture, &c.	45	5·358	Arable.
11	4·707	Pasture, &c.	46	·095	Pond.
12	89·622	Wood, &c.	47	3·553	Pasture, bushes, &c.
13	4·446	Arable.	48	·170	Garden, &c.
14	·356	House, garden, &c.	49	4·767	Arable.
15	4·285	Pasture, &c.	50	1·142	Wood, &c.
16	·328	Wood.	51	4·430	Arable.
17	2·818	Arable.	52	5·302	Pasture, &c.
18	·889	Pasture.	53	2·064	Pasture and wood.
19	1·579	Pasture, furze, &c.	54	4·907	Wood.
20	·645	Wood.	55	1·441	Pasture, &c.
21	6·984	Arable, &c.	56	4·130	Pasture, &c.
22	1·605	Hop garden.	57	12·371	Arable, wood, &c.
23	·300	Wood.	58	6·873	Pasture, &c.
24	7·190	Pasture, wood, &c.	59	4·076	Pasture, &c.
25	·356	Wood.	60	·858	Wood.
26	1·313	Pasture and brushwood.	61	·472	Wood.
			62	12·286	Pasture, &c.
26a	·258	Road.	63	·645	Wood.
27	2·637	Pasture, &c.	64	6·658	Pasture, &c.
28	·999	Wood.	65	·545	Wood.
29	1·137	Pasture.	66	11·824	Pasture, &c.
30	2·296	Pasture, &c.	67	3·490	Pasture.
31	·164	House, garden, &c.	68	·370	Wood.
32	·105	Pond.	69	5·898	Pasture, &c.
33	2·696	Pasture.	70	1·920	Houses, yards, garden, orchard, &c.
34	1·516	Arable and bushes.			
35	·047	Garden.	70a	·105	Pond.

Digitized by Google

No. on Plan.	Area in Acres.	Remarks.	No. on Plan.	Area in Acres.	Remarks.
71	·168	House, garden, &c.	114	3·809	Arable.
72	4·213	Pasture.	115	7·299	Pasture, &c.
73	6·211	Arable, &c.	115a	·408	Road.
74	1·139	Houses, yard, gardens, &c.	116	3·448	Pasture.
			117	7·136	Pasture, furze, &c.
75	7·444	Pasture, &c.	118	3·022	Pasture, &c.
76	2·383	Arable.	119	·176	Stream.
77	2·026	Hop garden.	120	16·544	Arable.
78	2·182	Houses, yards, gardens, orchard, pasture, &c.	121	3·219	Pasture, &c.
			122	5·189	Pasture, &c.
			123	4·544	Pasture, &c.
79	2·364	Pasture, &c.	124	3·507	Pasture, &c.
80	·514	House, yard, garden, &c.	125	4·252	Pasture, &c.
			126	10·482	Arable.
81	·938	Road.	127	·229	House, yard, garden, &c.
82	2·261	Arable.			
83	3·318	Pasture.	128	9·847	Pasture, &c.
83a	·255	Houses, yards, garden, &c.	128a	·330	House, yards, &c.
			129	11·405	Pasture, &c.
84	2·649	Pasture, &c.	130	36·306	Wood, &c.
85	·730	Pasture.	131	70·683	Arable, &c.
86	2·109	Pasture, &c.	132	·508	Houses, yards, &c.
87	4·229	Wood, &c.	133	10·602	Arable.
88	·450	Road.	134	6·864	Wood, &c.
89	·316	House, yard, garden, &c.	134a	·109	Pond.
			135	8·771	Arable, &c.
90	1·394	Pasture, &c.	135a	·308	Waste, pond, &c.
91	·670	Wood.	136	5·362	Wood, &c.
92	5·045	Pasture, trees, &c.	137	5·878	Pasture, &c.
93	3·047	Pasture, trees, &c.	138	·699	Stream.
94	2·149	Pasture, &c.	139	2·041	Pasture, &c.
95	·566	Wood, &c.	140	3·939	Pasture, &c.
96	2·907	Pasture, &c.	141	8·758	Arable, &c.
97	1·420	Wood, &c.	142	1·331	Arable.
98	6·527	Pasture, &c.	143	10·684	Pasture, &c.
99	·926	Wood.	144	·276	Wood.
100	12·234	Pasture, &c.	145	5·037	Arable, &c.
101	14·011	Pasture, trees, &c.	146	9·326	Pasture, &c.
102	16·356	Pasture, wood, trees, &c.	147	8·942	Pasture, &c.
			148	26·905	Wood, &c.
103	5·698	Road.	149	11·705	Arable, &c.
104	·198	Pond.	150	·494	House, yards, garden, &c.
105	17·285	Pasture, &c.			
106	19·641	Arable, wood, &c.	151	6·907	Arable, &c.
107	·200	Pond.	152	·800	Road.
108	13·302	Pasture, &c.	153	8·818	Arable, &c.
108a	·117	Pond.	153a	·683	Wood.
109	13·826	Pasture, &c.	154	8·236	Arable.
110	14·287	Arable, &c.	155	8·194	Arable.
111	7·886	Pasture, &c.	156	30·748	Wood, &c.
112	5·497	Wood.	157	8·863	Pasture, &c.
113	9·553	Arable.	158	7·457	Pasture, &c.

Digitized by Google

No. on Plan.	Area in Acres.	Remarks.	No. on Plan.	Area in Acres.	Remarks.
159	9·917	Arable, &c.	202	14·094	Arable.
160	7·919	Pasture, &c.	203	·300	Pasture, house, garden, &c.
161	8·072	Arable.			
162	·174	Pond.	204	5·046	Arable.
163	7·477	Arable and wood.	205	6·201	Arable, &c.
164	·736	Pasture, &c.	205a	1·250	Wood.
165	9·229	Arable.	206	·188	House, yard, garden, &c.
166	12·145	Arable and wood.			
166a	·144	Pond.	207	2·574	Road.
167	15·483	Arable, wood, &c.	208	68·639	Wood, &c.
168	6·550	Arable, &c.	209	5·006	Pasture and trees.
169	·134	Houses, garden, &c.	210	1·145	Pasture, &c.
170	1·250	Road.	211	1·145	Church, graveyard, &c.
171	1·846	Arable, wood, &c.			
172	10·949	Pasture, &c.	212	1·341	House, yard, road, gardens, &c.
173	22·889	Wood, &c.			
174	5·183	Pasture, wood, &c.	213	·362	Houses, yard, garden, &c.
175	·215	Houses, garden, &c.			
176	1·378	Pasture.	214	4·917	Pasture.
177	1·555	Houses, yards, gardens, pasture, &c.	215	6·806	Pasture, &c.
			216	1·103	Houses, yards, garden, &c.
178	·284	Houses, yards, gardens, &c.	217	3·418	Pasture, &c.
179	2·433	Arable.	218	7·215	Arable, &c.
180	1·919	Pasture, houses, yards, &c.	219	10·624	Arable.
			220	·549	Road.
181	2·982	Pasture.	221	3·445	Pasture.
182	1·585	Pasture.	222	·510	Wood, &c.
183	2·474	Pasture, &c.	223	·372	Wood, &c.
184	2·209	Pasture.	224	4·675	Hop garden, &c.
185	3·313	Wood, &c.	224a	6·454	Arable, &c.
186	1·653	Pasture, &c.	225	12·970	Arable, &c.
187	5·969	Arable, &c.	226	·498	House, yards, road, garden, &c.
188	·330	Wood, &c.			
189	·798	Pasture, &c.	227	8·778	Pasture.
190	1·633	Houses, yards, gardens, &c.	227a	·101	Pond.
			228	5·468	Pasture, &c.
191	4·968	Houses, gardens, ornamental ground, yards, &c.	229	2·873	Pasture, &c.
			230	1·808	Hop garden, &c.
			231	·933	Pasture.
192	11·394	Pasture, trees, &c.	232	1·158	Hop garden, &c.
193	4·497	Hop garden, &c.	233	1·279	Houses, yards, gardens, &c.
194	10·769	Arable, &c.			
195	4·200	Wood, &c.	234	·486	Houses, yards, gardens, &c.
196	5·920	Pasture.			
197	1·773	Houses, yards, gardens, &c.	235	·556	Houses, yards, gardens, &c.
198	4·160	Hop garden.	236	12·946	Arable, &c.
199	1·901	Pasture.	237	3·529	Pasture, &c.
200	·770	Houses, yard, gardens, orchard, &c.	238	2·423	Houses, yards, gardens, orchard, &c.
201	·200	Road.	238a	1·020	Orchard.

Digitized by Google

No. on Plan.	Area in Acres.	Remarks.	No. on Plan.	Area in Acres.	Remarks.
238b	1·254	Pasture, &c.	280	3·453	Pasture.
239	·274	Pond.	281	13·493	Wood, &c.
240	8·429	Arable.	282	2·493	Hop garden.
241	7·527	Arable.	283	20·715	Arable, &c.
242	7·062	Arable, &c.	284	6·720	Hop garden, &c.
243	5·180	Pasture, &c.	285	·280	Wood.
244	2·803	Arable, &c.	286	8·021	Arable, &c.
245	9·469	Hop garden.	287	2·594	Arable.
246	2·455	Pasture.	288	4·596	Arable.
247	7·609	Wood, &c.	289	4·863	Arable.
248	2·446	Pasture, &c.	290	6·751	Pasture.
249	4·218	Arable, &c.	291	·806	Pasture and trees.
250	3·576	Arable, &c.	292	2·615	Pasture.
251	·653	Brick and tile works, &c.	293	1·469	Orchard, &c.
			294	9·204	Arable, &c.
252	4·283	Pasture, &c.	295	·638	Wood.
253	2·198	Arable.	296	9·545	Pasture, &c.
254	3·270	Houses, yards, gardens, pasture, trees, &c.	297	·323	Pond.
			298	17·827	Arable, &c.
			299	5·744	Pasture, &c.
255	·312	Houses, gardens, &c.	300	4·829	Pasture, &c.
256	·125	Pond.	301	4·738	Pasture, &c.
257	10·064	Pasture, &c.	302	10·816	Arable.
258	10·154	Pasture and pond.	303	9·286	Arable.
259	4·318	Arable, &c.	304	2·948	Arable, &c.
260	·280	Orchard.	305	·286	Wood.
261	34·102	Arable, &c.	306	6·021	Pasture, &c.
262	36·274	Wood, &c.	307	1·293	Wood.
263	9·135	Wood, &c.	308	7·710	Arable, &c.
264	4·288	Arable, &c.	309	1·221	Arable.
265	13·717	Arable.	310	·417	Brushwood.
266	1·957	Houses, yards, roads, gardens, &c.	311	2·525	Pasture, &c.
			312	·373	House, yard, gardens, &c.
267	5·466	Pasture, &c.			
268	·141	Pond.	313	2·404	Pasture, &c.
269	·456	Arable.	314	2·464	Houses, yards, gardens, &c.
270	2·659	Pasture, &c.			
270a	·091	Pond.	314a	1·214	Orchards, &c.
271	7·026	Road.	315	7·894	Arable.
271a	·815	Houses, yards, gardens, &c.	316	1·152	Houses, yards, gardens, &c.
272	21·677	Arable, &c.	317	3·770	Arable.
273	5·294	Arable.	318	·251	Road.
274	1·278	Hop garden, &c.	319	3·621	Arable.
274a	1·073	Road.	320	1·940	Pasture, &c.
275	2·618	Hop garden.	321	·124	Pond.
276	3·403	Hop garden.	322	1·270	Houses, yards, garden, pasture, &c.
276a	·220	Houses, yard, garden, &c.			
			323	2·743	Arable, garden, &c.
277	·980	Wood, garden, &c.	324	·874	Houses, yards, garden, &c.
278	3·564	Hop garden.			
279	4·791	Arable.	324a	1·688	Ornamental ground, &c.

Digitized by Google

PARISH OF NINFIELD.

No. on Plan.	Area in Acres.	Remarks.	No. on Plan.	Area in Acres.	Remarks.
324b	1·160	Pasture.	368	4·294	Pasture, furze, &c.
325	1·475	Hop garden, &c.	369	·251	Garden, &c.
326	2·151	Arable.	370	1·885	Pasture.
327	12·463	Arable.	371	1·199	Pasture.
328	15·938	Arable.	372	1·950	Houses, yards, gardens, &c.
329	3·313	Pasture.			
330	5·256	Pasture, &c.	373	·334	Road.
331	2·217	Pasture, &c.	374	3·043	Houses, yards, gardens, orchard, pasture, &c.
332	6·454	Wood, &c.			
333	2·075	Pasture.			
334	·600	Houses, yards, gardens, &c.	375	5·887	Pasture, &c.
			376	7·206	Pasture, houses, yard, &c.
334a	1·208	Houses, yards, gardens, &c.	377	4·036	Arable, &c.
335	·831	Pasture.	378	3·580	Pasture, &c.
336	·659	Road.	379	15·377	Arable, &c.
337	7·374	Arable.	380	·672	Wood.
338	·301	Pasture and trees.	381	5·132	Pasture.
338a	·336	Houses, yards, garden, &c.	382	8·282	Arable.
			383	5·287	Road.
339	10·102	Arable, &c.	384	7·203	Pasture, &c.
340	·938	Houses, yards, garden, &c.	385	9·799	Arable, wood, &c.
			386	3·807	Pasture, houses, yard, &c.
340a	·763	Pasture.			
341	1·267	Hop garden.	387	6·072	Arable, &c.
342	3·267	Houses, yards, gardens, orchards, &c.	388	11·918	Arable, &c.
			389	2·345	Houses, yards, gardens, pasture, road, &c.
343	3·349	Arable.			
344	2·903	Arable and marsh.			
345	2·489	Arable.	390	2·344	Pasture, windmill, &c.
346	·234	Road.	391	2·027	Houses, yards, &c.
347	2·950	Pasture.	392	54·015	Arable, &c.
348	1·811	Pasture.	393	6·211	Arable, &c.
349	·708	Pasture, &c.	394	3·310	Arable, &c.
350	1·842	Pasture.	395	·497	Wood.
351	8·408	Wood, &c.	396	2·238	Pasture, trees, &c.
352	3·729	Pasture.	397	6·189	Arable, &c.
353	1·628	Arable.	398	2·561	Houses, yards, gardens, waste, trees, &c.
354	·590	Pasture, &c.			
355	3·212	Arable.			
356	5·861	Arable, &c.	398a	·111	Pond.
357	4·878	Arable, wood, &c.	399	3·132	Pasture, &c.
358	2·552	Arable, wood, &c.	400	3·351	Arable, &c.
359	5·937	Arable, &c.	401	5·821	Arable.
360	2·495	Arable, &c.	401a	·525	Garden.
361	3·582	Wood, &c.	402	5·570	Pasture, &c.
362	4·121	Arable, &c.	403	9·371	Arable.
363	5·420	Arable and wood.	404	18·047	Arable, &c.
364	8·579	Arable.	405	9·289	Arable.
365	8·960	Arable, wood, &c.	406	1·009	Road.
366	6·226	Arable.	407	9·078	Arable.
367	5·076	Pasture, &c.	408	3·413	Arable.

Digitized by Google

No. on Plan.	Area in Acres.	Remarks.
409	1·430	Wood.
410	9·657	Arable, &c.
411	3·791	Arable.
412	5·283	Arable.
413	5·906	Arable.
414	1·727	Wood.
415	6·170	Pasture.
416	·565	Wood.
417	4·057	Arable, &c.
418	·456	Wood, &c.
419	·559	Road.
420	2·072	Arable, &c.
421	·846	Wood, &c.
422	4·684	Arable.
423	19·345	Wood, &c.
424	3·941	Pasture, &c.
425	·306	Wood, &c.
426	2·162	Wood, &c.
427	1·846	Arable, &c.
428	3·001	Wood, &c.
429	12·283	Arable, &c.
430	1·470	Pasture.
431	2·711	Arable.
432	1·514	Houses, yards, gardens, orchard, &c.
433	2·652	Pasture, house, garden, &c.
434	·252	Road.
435	·492	Wood.
436	5·311	Arable.
437	1·890	Pasture, &c.
438	·186	Houses, yard, garden, &c.
439	·095	Wood.
440	4·059	Arable.
441	11·773	Arable.
442	6·891	Arable.
443	9·973	Arable.
444	3·520	Arable.
445	1·673	Wood, &c.
446	4·265	Arable, &c.
447	3·760	Wood.
448	7·020	Pasture, swamp, &c.
449	5·455	Arable, &c.
450	6·658	Arable, &c.
451	9·902	Arable.
452	3·632	Wood.
453	2·627	Pasture, &c.
454	·266	Wood.
455	·825	Wood.
456	8·436	Arable, &c.
457	8·296	Arable, &c.
458	5·548	Arable, &c.
459	9·484	Arable, &c.
460	2·033	Pasture, &c.
461	13·493	Arable, &c.
462	1·176	Road.
463	7·490	Arable.
464	3·314	Pasture, &c.
465	1·991	Pasture, houses, yard, &c.
466	6·348	Arable.
467	4·660	Arable, &c.
468	5·186	Arable.
469	5·109	Arable, &c.
470	12·276	Arable, &c.
471	6·617	Arable.
472	4·620	Pasture, &c.
473	·930	Road.
474	4·129	Pasture, &c.
475	1·568	Pasture, &c.
	2548·272	

RECAPITULATION.

2510·048	Land.
34·602	Roads.
3·622	Water.
2548·272	Area of the Parish of Ninfield (exclusive of the detached portion).

PARISH OF NINFIELD (DETACHED).

1	·363	Road.
2	1·539	Wood, rough pasture, &c.
3	3·816	Pasture.
4	·270	House, yards, &c.
5	·513	Arable.
6	10·161	Arable, &c.
7	9·799	Wood, &c.
	26·461	

Digitized by Google

RECAPITULATION.

Area in Acres.	
26·098	Land.
·363	Road.
26·461	Area of the Parish of Ninfield (Detached).

RECAPITULATION FOR THE PARISH.

2536·146	Land.
34·965	Roads.
3·622	Water.
2574·733	Total area of the Parish of Ninfield, in the County of Sussex.

Digitized by Google

INDEX TO PLACES

IN THE

PARISH OF NINFIELD.

COUNTY OF SUSSEX.

Name of Place.	No. of Sheet. 6-inch scale.	No. of Sheet. 25·344 in. scale.	Name of Place.	No. of Sheet. 6-inch scale.	No. of Sheet. 25·344 in. scale.
Combe Hill - -	LVII.	5	Moonshill - -	LVII.	10
Hazard's Green -	"	9	Newhouse - -	"	"
Hollytree Farm -	"	14	Ninfield - -	"	"
Holly Cottage -	"	10			
Holmes Farm -	LXX.	2	Outside Farm -	"	13
Hooe Level - -	"	"			
Hope Cottage -	LVII.	13	Pashley Farm -	"	14
Ingram's Farm -	"	10	Russell's Green -	"	"
Laurel Cottage -	"	14	St. Mary's Church	"	10
Little Park - -	"	"	Sidley Cottage -	"	"
Lower Standardhill Farm - -	"	9	Standard Hill -	"	9
Lunsford's Cross -	"	14	Tanyard - -	"	13
			The Mellands -	"	14
Marlpits - -	"	6	Thorne Farm -	"	"
Martin's Farm -	"	14			
Messen's Farm -	"	"	Upper Standardhill Farm - -	"	9
Mill Corner - -	"	10			
Miller's Farm -	"	14			
Moor Hall - -	"	9, 10	Workhouse - -	"	10

LONDON:

Printed by George E. Eyre and William Spottiswoode,
Printers to the Queen's most Excellent Majesty.
For Her Majesty's Stationery Office.

Digitized by Google

Digitized by Google

DEPÔTS FOR THE SALE OF ORDNANCE MAPS, &c.

ENGLAND AND WALES.

1, Saint Martin's Place, Charing Cross—LONDON.

SCOTLAND.

Ordnance Survey Office, Post-office Buildings—EDINBURGH.

IRELAND.

Ordnance Survey Office, Phœnix Park—DUBLIN.

Digitized by Google

ORDNANCE SURVEY OF ENGLAND.

BOOK OF REFERENCE TO THE PLAN

OF THE

PARISH OF NORTHIAM

(HUNDREDS OF STAPLE AND GOSTROW),

IN THE

COUNTY OF SUSSEX,

CONTAINING 3585·366 ACRES.

MAJOR-GENERAL SIR HENRY JAMES, R.E., F.R.S., F.G.S., &c.,

DIRECTOR-GENERAL OF THE ORDNANCE SURVEY.

LONDON:

PRINTED BY GEORGE E. EYRE AND WILLIAM SPOTTISWOODE,

PRINTERS TO THE QUEEN'S MOST EXCELLENT MAJESTY.

FOR HER MAJESTY'S STATIONERY OFFICE.

1874.

Price One Shilling and Sixpence.

Digitized by Google

[7142.—50.—3/74.]

Digitized by Google

n the
inch,
are of

f each

Book.

are in-

31·4.

et con-
double
to the

k miles,

Scales

.... W

.... T

.... T

ecom

sequent

:—

....C.F.
....T.C.
...C.W.
.....Def.
....T.S.

how the

Digitized by Google

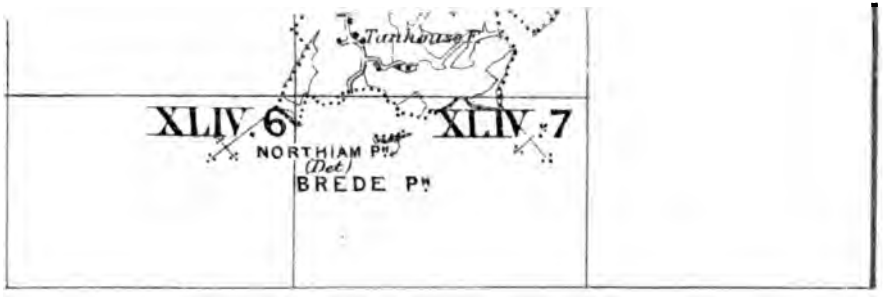

Digitized by Google

EXPLANATORY REMARKS.

The scale of the Parish Plans is the 1-2500th of the actual length on the ground, and is equal to 25·344 inches to a mile, or 3·157 chains to an inch, which is very approximately equal to one square inch to one acre, the square of 1·0018 inch being equal to one acre.

The length of each sheet is 1½ miles, and the width 1 mile, the area of each sheet is therefore 960 acres.

Each enclosure has a reference number to the area which is given in this Book.

The Braces (ʃ) on the plans are to indicate that the spaces so braced are included under the same reference number.

The Altitudes in feet above the Mean Level of the Sea are written thus—31·4.

The Scale of the Plans of the County is 6 inches to a mile, and each sheet contains the same area as 16 sheets of the Parish Plans. There is therefore a double reference number to each sheet, as VI. 9., the Roman Numerals referring to the County Plans, the Arabic Figures to the Parish Plans.

The dimensions of the sheets on the Six-inch scale being four miles by six miles, the area is twenty-four square miles, equal to 15,360 acres.

The following are the characters employed on the Ordnance Plans on the Scale of 1-2500, and 6 inches to a mile :—

County Names	C	Hundreds or Wards	W
Parishes	P	Townships	T
Extra Parochial	E	Division of Townships	T

Antiquities ..... { ROMAN / Druidical or Saxon / Norman or Subsequent

The descriptions of the boundaries are shown by the following initials :—

Centre of Stream	*C.S.*	Centre of Fence	*C.F.*
Centre of Road	*C.R.*	Top of Cop	*T.C.*
Side of Stream or Drain ...	*S.S.* or *S.D.*	Centre of Wall	*C.W.*
Root of Hedge	*R.H.*	Defaced	*Def.*
Face of Wall	*F.W.*	Track of Stream	*T.S.*

Undefined ..... *Und.*

Where a change occurs in the boundaries, the symbol [o—o] is used to show the part at which the change takes place.

Digitized by Google

N.B.—To convert Decimal Fractions of an Acre into Roods and Perches, multiply the decimal first by 4 and then by 40, preserving the same number of decimals in the product.

Examples—

	Acres.		Acres.
	633·357		527·013
	4		4
	1·428		·052
	40		40
A. R. P.		A. R. P.	
633 1 17	17·120	527 0 2	2·080

TABLE

FOR CONVERTING DECIMAL PARTS OF AN ACRE INTO ROODS AND PERCHES.

Perch.	0 Rood.	1 Rood.	2 Roods.	3 Roods.	Perch.	0 Rood.	1 Rood.	2 Roods.	3 Roods.
0	·000	·250	·500	·750	21	·131	·381	·631	·881
1	·006	·256	·506	·756	22	.137	·387	·637	·887
2	·012	·262	·512	·762	23	·144	·394	·644	·894
3	·019	·269	·519	·769	24	·150	·400	·650	·900
4	·025	·275	·525	·775	25	·156	·406	·656	·906
5	·031	·281	·531	·781	26	·162	·412	·662	·912
6	·037	·287	·537	·787	27	·169	·419	·669	·919
7	·044	·294	·544	·794	28	·175	·425	·675	·925
8	·050	·300	·550	·800	29	·181	·431	·681	·931
9	·056	·306	·556	·806	30	·187	·437	·687	·937
10	·062	·312	·562	·812	31	·194	·444	·694	·944
11	·069	·319	·569	·819	32	·200	·450	·700	·950
12	·075	·325	·575	·825	33	·206	·456	·706	·956
13	·081	·331	·581	.831	34	·212	·462	·712	·962
14	·087	·337	·587	·837	35	·219	·469	·719	·969
15	·094	·344	·594	·844	36	·225	·475	·725	·975
16	·100	·350	·600	·850	37	·231	·481	·731	·981
17	·106	·356	·606	·856	38	·237	·487	·737	·987
18	·112	·362	·612	·862	39	·244	·494	·744	·994
19	.119	·369	·619	·869	40	·250	·500	·750	1·000
20	·125	·375	·625	·875					

Digitized by Google

PARISH OF NORTHIAM,

IN THE

COUNTY OF SUSSEX—(EASTERN DIVISION).

HUNDREDS OF STAPLE AND GOSTROW.

No. on Plan.	Area in Acres.	Remarks.	No. on Plan.	Area in Acres.	Remarks.
1	·727	River (part of).	38	·189	House, yard, garden, &c.
2	2·093	Pasture, &c.	39	12·504	Pasture, trees, &c.
3	8·668	Pasture.	40	3·332	Houses, yards, gardens, ornamental ground, &c.
4	·120	Houses, yard, garden, &c.	40a	·258	Pond.
5	6·400	Pasture, &c.	41	8·718	Pasture, &c.
6	9·347	Pasture, &c.	42	8·361	Pasture, &c.
7	5·398	Pasture, &c.	43	3·796	Pasture.
8	8·732	Pasture, &c.	44	5·820	Pasture, &c.
9	1·848	Pasture, &c.	45	4·465	Pasture.
10	7·610	Pasture, &c.	46	5·050	Pasture, &c.
11	10·394	Pasture, &c.	47	4·477	Pasture, &c.
12	4·462	Pasture, &c.	48	3·142	Stream.
13	4·723	Pasture, &c.	49	3·707	Pasture, &c.
14	8·920	Pasture, &c.	50	3·155	Pasture, &c.
15	4·462	Pasture, &c.	51	·140	Wood.
16	7·967	Pasture, &c.	52	1·313	Pasture.
17	12·656	Pasture, &c.	53	2·491	Pasture.
18	9·046	Pasture.	54	·060	Wood.
19	5·018	Pasture, &c.	55	4·869	Pasture, &c.
20	4·085	Pasture.	56	5·420	Pasture, &c.
21	6·292	Pasture, &c.	57	2·859	Wood.
22	4·888	Pasture, &c.	58	4·673	Hop garden.
23	4·247	Pasture.	58a	5·123	Pasture, &c.
24	5·102	Pasture, &c.	59	9·607	Pasture, &c.
25	4·261	River (part of).	60	·540	Wood and ponds.
26	4·426	Pasture.	61	4·318	Arable.
27	2·693	Pasture, &c.	62	2·315	Arable, &c.
28	4·283	Pasture, &c.	63	9·335	Pasture, &c.
29	3·241	Pasture, &c.	64	·247	Wood.
30	3·983	Pasture, &c.	65	11·114	Arable.
31	5·456	Pasture, &c.	66	1·350	Wood, &c.
32	3·330	Pasture, &c.	67	20·150	Pasture.
33	5·092	Pasture, &c.	68	·348	Houses, yards, garden, &c.
34	4·930	Pasture, &c.	69	·468	Wood.
35	3·077	Pasture, &c.			
36	4·352	Pasture, &c.			
37	12·711	Arable.			

Digitized by Google

No. on Plan.	Area in Acres.	Remarks.	No. on Plan.	Area in Acres.	Remarks.
70	11·496	Arable.	119	4·187	Arable, &c.
71	·537	Wood.	120	1·306	Wood.
72	9·032	Pasture, &c.	121	6·070	Arable.
73	2·414	Orchard.	123	2·028	Wood, &c.
74	·223	Wood, &c.	124	2·306	Hop garden, &c.
75	·269	Wood.	125	8·301	Pasture.
76	11·353	Arable.	126	·104	Yards, &c.
77	11·438	Pasture, &c.	127	1·893	Pasture, &c.
78	3·671	Pasture, &c.	128	·953	Wood, &c.
79	6·147	Pasture, &c.	129	7·524	Hop garden, &c.
80	14·126	Arable, &c.	130	17·004	Wood.
81	4·985	Pasture, trees, &c.	131	1·392	Hop garden, &c.
82	4·183	Pasture, &c.	132	·527	Wood.
83	3·661	Pasture, &c.	133	·289	Wood.
84	3·032	Pasture, &c.	134	3·440	Hop garden, &c.
85	4·163	Pasture.	135	·994	Wood and arable.
86	2·154	Pasture.	136	4·929	Pasture.
87	4·200	Pasture, &c.	137	1·308	Arable.
88	1·638	Pasture, &c.	138	7·541	Arable.
89	7·083	Pasture, &c.	139	·370	House, yards, &c.
90	1·071	Road.	140	·829	Wood, &c.
91	3·158	Pasture.	141	6·964	House and pasture.
92	2·785	Pasture, &c.	142	3·522	Pasture.
93	2·283	Pasture, &c.	143	·174	Wood.
94	7·123	Pasture, &c.	144	3·225	Pasture, &c.
95	1·112	Pasture, &c.	145	·982	Wood.
96	3·498	Pasture, &c.	146	·260	Wood.
97	3·598	Pasture, &c.	147	3·712	Arable.
98	3·836	Pasture.	148	·107	Wood.
99	4·531	Pasture, &c.	149	·645	Pasture.
100	24·904	Wood, &c.	150	5·697	Road.
101	3·448	Pasture, &c.	151	·161	Pond.
102	9·575	Pasture.	152	9·356	Pasture, trees, &c.
103	8·547	Arable.	153	10·557	Pasture, &c.
104	5·575	Hop garden, &c.	154	·445	Wood.
105	8·619	Arable.	155	·090	Wood, &c.
106	·146	Wood.	156	·238	Wood.
107	·292	Wood, &c.	157	·518	Pasture, &c.
108	14·393	Pasture, &c.	158	·138	Pond.
109	8·881	Arable.	159	·438	Road.
110	3·260	Arable, &c.	160	10·279	Arable.
110a	·089	Pasture, &c.	161	·961	Wood.
111	3·398	Arable, &c.	162	11·809	Arable, &c.
112	1·375	Wood.	162a	4·586	Hop garden, &c.
113	9·433	Pasture, &c.	163	·900	Wood.
114	2·657	Pasture, stackyards, &c.	164	·198	Wood.
			165	6·652	Arable, &c.
115	9·719	Pasture, &c.	166	32·690	Wood, &c.
116	·302	Brushwood.	167	2·476	Pasture.
117	5·539	Arable.	168	·336	Wood and ponds.
118	4·328	Arable.	169	·140	Pond.
118a	3·775	Hop garden, &c.	170	·189	Wood.

Digitized by Google

No. on Plan.	Area in Acres.	Remarks.	No. on Plan.	Area in Acres.	Remarks.
171	2·573	Pasture, &c.	217	·145	Pasture.
172	·721	Road.	218	6·422	Arable.
173	·411	Wood.	219	9·572	Hop garden.
174	·220	Wood.	220	·946	Road.
175	8·624	Wood.	221	·279	Arable.
176	7·065	Pasture, pond, &c.	222	·409	Wood.
177	·243	Wood.	223	1·947	Wood, &c.
178	1·668	Pasture.	223a	·155	Pond.
179	·213	Wood.	224	2·134	Pasture, &c.
180	4·744	Pasture, &c.	225	1·398	Pasture.
181	5·315	Pasture, &c.	226	·606	Wood.
182	·313	Wood.	227	2·164	Arable and wood.
183	4·336	Pasture, &c.	227a	1·225	Hop garden.
184	·698	Wood, &c.	228	·124	Wood.
185	·100	Pond.	229	2·684	Hop garden.
186	1·240	Houses, yards, gardens, pasture, &c.	229a	·505	Arable.
			230	2·063	Hop garden.
187	·293	Wood and pond.	231	·179	Arable.
188	4·839	Arable.	232	2·281	Houses, yards, gardens, orchard, &c.
189	·403	Road, &c.			
190	·568	Houses, yards, orchard, &c.	233	9·942	Pasture, &c.
			234	2·347	Pasture, &c.
191	2·152	Pasture, &c.	235	·321	Houses, yards, gardens, &c.
192	·199	House, yard, garden, &c.	236	4·295	Pasture, &c.
193	4·735	Pasture and trees.	237	·826	Houses, yards, gardens, &c.
194	·642	House, yard, gardens, trees, &c.	238	1·056	Wood.
			239	4·639	Pasture, &c.
195	·322	Pasture.	240	6·071	Pasture, &c.
196	·119	Wood.	241	4·390	Pasture, &c.
197	·653	Road.	242	·179	Pond.
198	7·446	Hop garden, &c.	243	·268	Wood and ponds.
199	·203	Wood and pond.	244	7·581	Arable.
200	8·944	Pasture, &c.	245	12·921	Wood, &c.
201	·099	Pasture and pond.	246	2·728	Hop garden.
202	·822	Wood, &c.	247	·235	Wood.
203	8·588	Arable, &c.	248	8·363	Pasture.
204	·502	House, yard, garden, orchard, &c.	249	1·185	Houses, yards, gardens, &c.
205	1·939	Wood, &c.			
206	11·156	Arable, &c.	250	·139	Pond.
207	·506	Wood.	251	3·399	Road.
208	11·520	Pasture, &c.	252	7·890	Arable, &c.
209	·107	Pond.	253	·100	Pond.
210	·131	Pond.	254	1·190	Pasture, &c.
211	·564	Wood.	255	1·346	Wood.
212	·330	Houses, yards, garden, &c.	256	6·579	Hop garden.
			257	5·256	Pasture, &c.
213	·640	Pasture, &c.	258	5·345	Pasture, &c.
214	8·005	Pasture, &c.	259	·102	Pasture and pond.
215	7·834	Arable.	260	·289	Wood.
216	6·445	Pasture.	261	·277	Pasture, &c.

Digitized by Google

No. on Plan.	Area in Acres.	Remarks.
262	11·754	Pasture, &c.
263	3·154	Pasture.
264	·769	Houses, yards, gardens, &c.
265	2·043	Pasture.
266	2·101	Pasture.
267	1·182	Pasture.
268	·950	Houses, yards, gardens, pasture, &c.
268a	·060	House, yard, garden, &c.
269	1·294	Pasture.
270	2·604	Pasture.
270a	2·877	Road.
271	20·270	Pasture, &c.
272	·153	Pond.
273	2·620	Arable.
274	1 068	Houses, yards, gardens, trees, &c.
275	·440	Houses, yards, gardens, &c.
276	·124	Houses, yards, gardens, &c.
277	·315	Pasture, trees, &c.
278	5·379	Arable, &c.
278a	4·665	Wood, &c.
279	7·534	Pasture, &c.
280	3·962	Wood, &c.
281	1·475	Pasture, &c.
282	13·809	Wood, &c.
283	2·590	Pasture, &c.
284	·051	Wood.
285	5·637	Hop garden.
286	5·303	Arable.
287	3·798	Pasture, &c.
288	·095	Pond.
289	·168	Wood.
290	2·469	Pasture.
291	8·489	Arable.
292	4·985	Hop garden, &c.
293	·338	Wood and pond.
294	26·228	Arable, &c.
295	6·351	Pasture.
296	4·501	Pasture, &c.
297	9·239	Wood, &c.
298	1·185	Pasture.
299	1·484	Pasture, &c.
300	1·224	Orchard, &c.
301	·174	Pond.
302	4·988	Houses, yards, gardens, pasture, trees, &c.
303	·199	Wood.
304	·121	Pond.
305	1·947	Pasture, trees, &c.
306	·275	Arable.
307	·100	Pond.
308	3·702	Pasture.
309	5·817	Pasture.
310	1·332	Pasture.
311	3·263	Houses, yards, gardens, trees, &c.
312	·188	Pond.
313	10·327	Pasture, trees, &c.
314	1·893	Houses, yards, garden, ornamental ground, &c.
315	2·525	Ornamental ground, &c.
316	·140	Pasture, yards, and sheds.
317	·343	Houses, yards, gardens, &c.
318	3·405	Pasture.
319	·052	Garden.
320	29·531	Ornamental ground, &c.
321	·092	Chapel and graveyard.
322	1·605	Pasture.
322a	1·098	Houses, yards, gardens, trees, &c.
323	1·572	Road.
324	2·692	Pasture.
325	·920	Pasture, &c.
326	1·689	Pasture, &c.
327	3·292	Houses, yards, gardens, orchard, &c.
328	·357	Chapel, garden, &c.
329	2·907	Arable.
330	1·900	Houses, yards, gardens, trees, &c.
331	1·316	Pasture.
332	·583	Houses, yards, gardens, pasture, &c.
333	2·201	Pasture.
334	2·169	Pasture, &c.
335	1·653	Pasture.
336	1·019	Houses, yards, garden, orchard, &c.
337	2·725	Pasture, &c.
338	1·446	Pasture.
339	1·697	Arable.
340	1·779	Pasture.

Digitized by Google

No. on Plan.	Area in Acres.	Remarks.	No. on Plan.	Area in Acres.	Remarks.
341	3·034	Houses, yards, gardens, trees, &c.	385	6·236	Pasture, &c.
			386	·313	Wood.
341a	2·356	Road.	387	7·973	Arable, &c.
342	3·175	Pasture.	388	3·525	Arable, &c.
343	2·886	Arable, &c.	389	8·273	Arable, &c.
344	·123	Ponds.	390	·211	Ponds.
345	·199	Wood.	391	·441	Wood.
346	3·078	Pasture, &c.	392	5·374	Arable, &c.
347	·091	Pond.	393	·338	Wood, &c.
348	·121	Wood.	394	8·318	Arable, &c.
349	·119	Pasture and pond.	395	39·562	Wood, &c.
350	2·893	Hop garden.	396	·818	Arable.
351	2·679	Pasture and trees.	397	6·763	Arable.
352	1·093	Road.	398	·287	Wood.
353	6·112	Pasture, &c.	399	·189	Pond.
354	5·978	Hop garden, &c.	400	·186	Pond.
355	6·108	Pasture, &c.	401	5·008	Pasture.
356	·183	Wood.	402	·170	Wood and pond.
357	·400	Houses, yards, pasture, &c.	404	2·999	Arable, &c.
			405	3·137	Hop garden, &c.
358	·140	Pond.	406	·197	Pond.
359	·586	Wood.	407	1·013	Pasture and trees.
360	3·985	Arable.	408	·090	Pond.
361	2·288	Hop garden.	409	3·487	Houses, yards, gardens, orchards, &c.
362	·383	Houses, yard, garden, &c.	410	·076	Wood.
363	1·206	Pasture, &c.	411	·275	Houses, yard, garden, &c.
364	2·406	Pasture, &c.			
365	·417	Wood.	412	2·023	Pasture and trees.
366	·182	Pond.	413	·479	Orchard, &c.
367	7·147	Pasture, trees, &c.	414	·334	Arable.
368	2·324	Arable.	415	·070	Wood.
369	·134	Pond.	416	·073	Wood.
370	·411	Pasture, yards, sheds, &c.	417	4·528	Pasture, &c.
			418	2·675	Orchard, &c.
371	·340	Houses, yards, gardens, &c.	419	2·064	Pasture, house, &c.
			420	10·802	Hop garden, &c.
372	5·686	Pasture, &c.	421	4·190	Pasture, &c.
373	·131	Wood.	422	2·454	Pasture, &c.
374	·431	Wood, &c.	423	·139	Ponds.
375	5·452	Pasture.	424	4·411	Arable, &c.
375a	2·856	Road.	425	·353	Wood.
376	6·122	Arable.	426	3·700	Pasture, &c.
377	·397	Wood, &c.	427	18·609	Arable.
378	3·373	Houses, yards, garden, pasture, &c.	428	10·861	Pasture, &c.
			429	·342	Wood.
379	·241	Pond.	430	13·372	Hop garden, &c.
380	3·936	Orchard, &c.	431	1·573	Wood.
381	5·679	Arable.	432	13·450	Pasture, &c.
382	7·486	Wood, &c.	433	11·863	Arable.
383	8·500	Arable.	434	8·841	Hop garden.
384	·124	Pond.	435	1·033	Wood, &c.

Digitized by Google

No. on Plan.	Area in Acres.	Remarks.
436	1·490	Wood.
437	·650	Wood, &c.
438	·371	Wood.
438a	·103	Pond.
439	·479	Wood.
440	8·403	Arable, &c.
441	·185	Wood.
442	4·647	Hop garden, &c.
443	9·082	Wood, &c.
444	2·141	Pasture, &c.
446	10·545	Pasture, &c.
447	37·579	Wood, &c.
448	10·408	Pasture, &c.
449	6·924	Arable, &c.
450	28·866	Wood, &c.
451	13·388	Pasture.
452	12·731	Pasture.
453	1·018	Wood, &c.
454	5·121	Pasture.
455	4·010	Houses, yards, gardens, orchards, ornamental ground, &c.
456	10·594	Pasture, ponds, &c.
457	·299	Wood.
458	4·691	Hop garden.
459	6·676	Pasture, &c.
460	8·726	Arable, &c.
460a	·319	Houses, yard, garden, &c.
461	1·736	Wood, &c.
462	6·175	Arable, &c.
463	3·410	Pasture.
464	1·955	Arable.
465	2·750	Arable, &c.
466	5·209	Wood.
467	1·232	Pasture, &c.
468	1·452	Houses, yards, garden, orchard, pasture, &c.
469	3·160	Arable.
470	3·202	Arable.
471	·211	Wood and pond.
472	·670	Wood.
473	2·429	Arable.
474	6·782	Arable.
475	1·112	Road.
476	2·407	Wood, ponds, &c.
477	6·685	Pasture, &c.
478	11·367	Arable, &c.
479	5·672	Wood.
480	15·626	Arable, &c.
481	·795	Wood.
482	·449	Road.
483	·527	Wood.
484	17·275	Arable, &c.
485	1·715	Wood.
486	8·718	Arable, &c.
487	1·609	Wood.
488	4·963	Pasture.
489	1·336	Hop garden.
490	12·810	Pasture, stream, &c.
491	·682	Wood, &c.
492	4·849	Arable, &c.
493	·979	Hop garden, &c.
494	1·118	Arable, &c.
495	·659	House, yards, garden, wood, &c.
496	1·868	Hop garden, &c.
497	·339	Wood, &c.
498	·420	Wood, &c.
499	1·768	Pasture, &c.
500	·279	Houses, yards, garden, &c.
501	4·244	Arable.
502	3·035	Wood, &c.
503	11·701	Pasture, &c.
504	4·588	Hop garden.
505	2·920	Arable.
506	5·534	Pasture, house, yard, &c.
507	·666	Nursery.
508	4·660	Arable.
509	34·696	Wood, &c.
510	5·843	Arable.
511	20·304	Wood.
512	·602	Wood, &c.
513	4·113	Road.
514	1·449	Pasture, &c.
515	2·276	Pasture.
516	5·183	Arable, pasture, &c.
517	10·130	Arable, &c.
518	6·961	Arable, &c.
519	1·864	Wood, &c.
520	1·831	Hop garden, &c.
521	·150	Pond.
522	2·112	Pasture.
523	1·431	Pasture.
524	1·449	Arable, &c.
525	2·421	Arable, &c.
526	1·478	Pasture, &c.
527	1·152	Pasture, &c.
528	4·274	Pasture, &c.
529	·977	Arable.
530	·146	Road.

Digitized by Google

No. on Plan.	Area in Acres.	Remarks.
531	3·408	Arable.
532	3·151	Arable.
533	·110	Pond.
534	7·007	Arable, &c.
535	3·992	Arable.
537	8·938	Arable, &c.
538	5·476	Pasture, &c.
539	8·442	Wood, &c.
540	·608	Wood, &c.
541	8·160	Hop garden, &c.
542	1·565	Houses, yards, gardens, &c.
543	·644	Pasture, &c.
544	1·523	Orchard, &c.
545	4·914	Arable, &c.
546	17·997	Wood, &c.
547	2·141	Pasture, &c.
547a	·379	Hop garden, &c.
548	22·027	Wood, &c.
549	4·299	Hop garden, &c.
550	5·650	Arable, &c.
551	·895	Nursery.
552	2·817	Pasture, &c.
553	·573	Wood.
554	4·833	Arable, &c.
555	1·657	Arable.
556	3·310	Pasture.
557	2·072	Pasture, &c.
558	8·902	Pasture, &c.
559	3·165	Pasture.
560	1·451	Pasture, &c.
561	3·704	Pasture.
562	1·286	Arable, &c.
563	4·902	Pasture, wood, &c.
563a	·210	Ponds.
564	·221	Pond.
565	1·392	Orchard, wood, &c.
566	2·200	Pasture, &c.
567	2·219	Pasture, &c.
568	·998	Wood and ponds.
568a	·166	House, garden, &c.
569	1·348	Pasture.
570	·366	Houses, yards, garden, &c.
571	2·907	Pasture, &c.
572	2·181	Houses, yards, gardens, ornamental ground, &c.
573	8·999	Houses, yards, gardens, orchard, ornamental ground, wood, &c.
574	3·205	Pasture, &c.
575	9·145	Pasture, &c.
576	6·473	Pasture, pond, &c.
577	8·131	Hop garden, &c.
578	·436	Wood, &c.
579	·268	Pond.
580	5·025	Arable, &c.
581	4·152	Arable.
583	4·144	Wood, &c.
584	5·325	Arable, &c.
585	·669	Wood, &c.
586	4·222	Arable, &c.
587	8·231	Wood, &c.
588	4·543	Arable, &c.
589	3·388	Arable and wood.
590	1·697	Wood, &c.
591	3·201	Pasture.
592	1·299	Wood and pond.
593	1·479	Arable.
594	3·256	Hop garden, &c.
595	8·696	Arable, &c.
597	9·384	Arable, &c.
598	2·295	Wood, &c.
599	17·104	Pasture.
600	9·112	Arable, &c.
601	4·147	Arable, &c.
602	3·754	Hop garden, &c.
603	2·481	Houses, yards, gardens, &c.
604	3·786	Arable.
605	1·553	Arable, &c.
606	·949	Pasture and wood.
607	3·092	Arable, &c.
608	4·153	Pasture, &c.
609	1·294	Pasture, &c.
610	·437	Houses, yards, gardens, &c.
611	·347	Houses, yards, gardens, &c.
612	3·551	Arable, &c.
613	·406	Houses, yard, gardens, &c.
614	4·715	Arable, &c.
615	2·997	Houses, yards, gardens, &c.
615a	1·908	Road.
616	·923	Houses, yards, garden, &c.
617	·287	Houses, yards, gardens, &c.
618	1·447	Arable.
619	·763	Arable.

Digitized by Google

No. on Plan.	Area in Acres.	Remarks.	No. on Plan.	Area in Acres.	Remarks.
620	·791	Houses, yards, gardens, &c.	661	7·042	Road.
			662	10·330	Pasture.
621	5·289	Pasture, &c.	663	1·869	Arable, &c.
622	1·170	Road.	664	·893	Arable, &c.
623	8·217	Pasture, &c.	665	1·643	Hop garden, &c.
624	1·543	Houses, yards, gardens, &c.	666	7·174	Pasture, &c.
			667	3·960	Hop garden, &c.
625	3·041	Arable.	668	2·857	Arable, &c.
626	·456	Houses, yards, gardens, &c.	669	6·533	Pasture, &c.
			670	2·276	Pasture, &c.
627	·915	Pasture, &c.	671	·178	Houses, yard, gardens, &c.
628	·671	Pasture.			
629	2·283	Road.	672	4·343	Hop garden, &c.
630	2·246	Wood.	673	2·601	Hop garden, &c.
631	35·995	Ornamental ground, &c.	674	2·147	Arable.
			675	3·130	Brick and tile works, &c.
632	3·992	Ornamental ground.			
633	·759	Ornamental ground, &c.	676	·903	Houses, yards, garden, &c.
634	3·044	Wood, &c.	677	2·028	Hop garden, &c.
635	25·754	Wood, &c.	678	·141	Houses, yards, gardens, &c.
636	13·880	Ornamental ground.			
637	1·830	Wood.	679	1·914	Wood.
638	14·346	Ornamental ground, &c.	680	27·570	Wood, &c.
			681	·469	Houses, yards, gardens, &c.
639	6·069	Wood.			
640	·220	House, yard, garden, &c.	681a	·160	Pasture.
			682	3·347	Hop garden.
640a	2·545	Road.	683	4·912	Arable.
641	2·925	Hop garden, &c.	684	3·204	Hop garden, &c.
642	·218	House, yards, garden, &c.	685	5·260	Arable, &c.
			686	4·323	Hop garden, &c.
643	4·287	Pasture.	687	4·721	Arable, &c.
644	5·714	Hop garden, &c.	688	1·336	Hop garden, &c.
645	3·461	Arable, &c.	689	2·324	Arable, &c.
646	·030	Arable.	690	17·630	Arable, &c.
647	·656	Hop garden.	691	11·868	Hop garden, &c.
648	4·685	Pasture, &c.	692	3·899	Hop garden.
649	7·806	Pasture, &c.	692a	·066	Pasture.
650	·081	Wood and pond.	693	6·794	Arable, &c.
651	4·338	Pasture, &c.	694	4·467	Pasture.
652	3·182	Arable.	695	1·120	Pasture, &c.
653	·510	Houses, yard, gardens, &c.	696	1·740	Houses, yards, gardens, orchard, &c.
654	1·221	Wood.	697	1·789	Orchard, &c.
655	5·781	Arable, &c.	698	1·995	Wood.
656	5·279	Arable.	699	4·512	Pasture, &c.
657	1·141	Wood, pond, &c.	700	2·929	Road.
658	4·148	Arable, &c.	701	·339	Houses, yards, gardens, &c.
659	3·835	Pasture, &c.			
660	1·647	House, yard, garden, orchards, &c.	702	4·293	Pasture, &c.
			703	10·381	Pasture, &c.

Digitized by Google

No. on Plan.	Area in Acres.	Remarks.	No. on Plan.	Area in Acres.	Remarks.
704	·095	House, yard, garden, &c.	743	1·007	Hop garden, &c.
			744	7·226	Arable, &c.
705	·206	Pasture.	745	3·621	Hop garden.
705a	·090	Pasture, &c.	746	6·484	Arable, &c.
706	·171	House, yard, gardens, &c.	747	8·936	Arable, &c.
			747a	·067	Wood.
706a	·041	Arable.	748	7·773	Arable, &c.
707	3·937	Pasture.	749	3·971	Arable, &c.
708	57·562	Wood, &c.	750	2·017	Wood, &c.
709	·830	Wood, &c.	751	6·887	Arable.
710	4·399	Hop garden, &c.	752	4·871	Arable, &c.
711	11·437	Wood, &c.	753	1·000	Road.
712	8·849	Arable, &c.	754	2·021	Houses, yards, gardens, pasture, &c.
713	·160	Road.			
714	1·729	Pasture.	754a	·026	Pasture.
715	·330	Houses, yards, gardens, &c.	755	1·109	Road.
			756	·304	House, yard, gardens, &c.
716	1·476	Pasture, &c.			
717	2·891	Pasture, &c.	757	·360	Houses, yards, gardens, &c.
718	2·165	Houses, yards, gardens, orchard, pasture, &c.			
			758	1·338	Wood, &c.
			759	·670	Arable, &c.
718a	2·410	Road.	760	·845	Pasture, &c.
719	6·232	Arable and wood.	761	11·350	Arable, &c.
720	1·111	Houses, yards, gardens, &c.	762	2·234	Hop garden, &c.
			763	2·384	Hop garden, &c.
721	4·247	Pasture, &c.	763a	1·699	Arable, &c.
722	1·514	Pasture.	764	·570	Houses, yards, garden, pasture, wood, &c.
723	5·250	Arable, &c.			
724	6·882	Pasture, &c.			
725	·369	Nursery, arable, &c.	765	1·284	Pasture.
726	4·074	Arable.	766	·922	Pasture.
727	2·216	Hop garden.	767	·166	House, yards, garden, &c.
728	1·565	Pasture.			
729	·918	Pasture.	768	4·718	Pasture, &c.
730	·769	Wood.	769	5·415	Pasture, &c.
731	·850	Houses, yards, garden, pasture, &c.	770	8·063	Arable, &c.
			770a	2·618	Hop garden, &c.
732	2·836	Arable.	771	1·353	Wood.
733	·400	House, garden, arable, &c.	772	3·955	Hop garden, &c.
			773	5·545	Pasture.
734	·132	House, yards, garden, &c.	774	33·772	Wood, &c.
			776	5·982	Hop garden, &c.
735	·340	House, yard, garden, &c.	777	10·349	Arable, &c.
			778	3·710	Hop garden.
736	4·763	Wood, &c.	779	1·453	Wood and pond.
737	7·512	Arable, &c.	780	7·252	Hop garden, &c.
738	4·477	Arable, &c.	781	·283	Wood.
739	3·750	Hop garden, &c.	782	6·277	Pasture, &c.
740	8·648	Arable, &c.	783	2·001	Pasture, &c.
741	·200	Houses, yards, &c.	784	·271	Wood.
742	9·927	Arable, &c.	785	3·521	Arable, &c.

Digitized by Google

No. on Plan.	Area in Acres.	Remarks.
786	8·684	Pasture, &c.
787	·149	Pond.
788	·328	Wood.
789	3·071	Pasture, &c.
790	1·437	Houses, yards, garden, orchard, pasture, &c.
791	2·626	Road.
792	·640	Pasture, orchard, &c.
793	·956	Wood.
794	2·340	Pasture.
795	4·818	Pasture, yards, &c.
796	3·204	Pasture, rough pasture, &c.
797	5·135	Pasture, &c.
798	7·878	Pasture, &c.
799	7·464	Pasture.
800	4·969	Wood, &c.
801	4·116	Pasture, &c.
802	4·992	Wood.
803	3·475	Pasture, &c.
804	4·718	Pasture, &c.
805	·440	Arable, &c.
806	7·148	Arable.
807	·264	Pasture, &c.
808	22·057	Wood, &c.
809	1·695	Pasture.
810	5·683	Pasture, rough pasture, &c.
811	·792	Wood.
812	5·635	Hop garden, &c.
813	2·718	Pasture, &c.
814	·703	Road.
815	6·082	Pasture, &c.
816	1·322	Houses, yards, gardens, pasture, &c.
817	·650	Pasture.
818	·165	Pond.
819	1·115	Houses, yards, garden, &c.
820	6·110	Pasture.
821	2·699	Arable, wood, &c.
822	·070	Pasture and wood.
823	4·631	Wood.
824	4·573	Pasture, pond, &c.
825	3·971	Pasture, &c.
826	2·017	Pasture and pond.
827	3·547	Pasture, &c.
828	·525	Wood.
829	·274	Pond.
830	4·305	Arable, pasture, &c.
831	8·133	Arable, &c.
832	8·718	Arable, &c.
833	5·191	Wood, &c.
834	4·663	Arable, &c.
835	3·515	Pasture, &c.
836	4·341	Pasture, &c.
837	6·817	Pasture.
838	1·845	Arable.
839	3·225	Wood, marsh, &c.
840	9·156	Arable.
841	·810	Wood.
842	4·827	Arable, &c.
843	3·884	Arable, &c.
844	·836	Hop garden.
845	·285	Houses, yards, garden, &c.
846	2·621	Arable, &c.
847	2·313	Arable, &c.
848	·960	Hop garden.
849	5·549	Wood.
850	·913	Nursery.
851	7·564	Pasture.
852	1·967	Pasture, &c.
853	·952	Pasture, &c.
854	8·384	Wood, &c.
855	3·195	Hop garden, &c.
856	7·317	Pasture, wood, &c.
857	·138	Stream.
858	1·754	Arable and pasture.
859	1·012	Arable, &c.
860	1·179	Pasture, &c.
861	5·043	Pasture and wood.
862	·380	Wood.
863	1·019	Wood.
864	·400	Wood, &c.
865	6·693	Pasture, &c.
865a	·266	Wood.
866	·850	Wood, &c.
	3564·364	Area numbered.
	19·667	Houses, yards, gardens, orchards, pasture, &c. (Town—unnumbered).
	3584·031	

Digitized by Google

No. on Plan.	Area in Acres.	Remarks.
		RECAPITULATION.
	3513·840	Land.
	55·787	Roads.
	14·404	Water.
	3584·031	Area of the Parish of Northiam (exclusive of the detached portion), situated in the Hundred of Staple.

No. on Plan.	Area in Acres.	Remarks.
		PARISH OF NORTHIAM (DETACHED).
1	1·226	Pasture, &c.
2	·109	Stream.
	1·335	Area of the Parish of Northiam (Detached), situated in Hundred of Gostrow.

RECAPITULATION FOR THE PARISH.

3515·066	Land.
55·787	Roads.
14·513	Water.
3585·366	Total area of the Parish of Northiam, in the County of Sussex.

Digitized by Google

INDEX TO PLACES

IN THE

PARISH OF NORTHIAM.

COUNTY OF SUSSEX.

Name of Place.	No. of Sheet. 6-inch scale.	No. of Sheet. 25·344 in. scale.
Barham Farm -	XXXI.	11
Brook's Farm -	"	15
Brickwall -	"	"
Carriers -	"	"
Church House -	"	"
Cook's Farm -	"	"
Crockhurst -	"	11
Copland Farm -	"	"
Commonwood Farm	XLIV.	3
Clinch Green Farm	XXXI.	11
Cherrytree Garden	"	15
Dixter - -	"	11
Domon's - -	"	"
Doucegrove Farm -	XLIV.	3
Elmside - -	XXXI.	15
Farthing House -	"	11
Goatley - -	"	"
Gate Court -	"	7
Higham - -	"	11
High Park -	"	"
Hornscross - -	XLIV.	3
Hayes Farm -	XXXI.	15
Ivy Cottage -	"	11
Little Doucegrove	XLIV.	3
Little Dixter -	XXXI.	10, 11
Limes Cottage -	"	15
Morley Farm -	XLIV.	3
Monking Farm -	"	"
Millcorner - -	XXXI.	15
Millend - -	"	"
Northiam - -	"	11, 15
Osborne Farm -	"	11
Perryman's Cross -	"	15
Quickbourne -	"	11
Silverden - -	"	"
Stent Farm -	XLIV.	3
Strawberryhole Farm - -	XXXI.	15
Tanhouse Farm -	XLIV.	3
Tufton Place -	XXXI.	14
Umberson Cottage	"	15
Wilding's - -	"	11
Wattshill Farm -	"	14
Wellhouse - -	XLIV.	3
Yewtree Farm -	"	"

LONDON:

Printed by George E. Eyre and William Spottiswoode,
Printers to the Queen's most Excellent Majesty.

For Her Majesty's Stationery Office.

Digitized by Google

Digitized by Google

DEPÔTS FOR THE SALE OF ORDNANCE MAPS, &c.

ENGLAND AND WALES.

1, Saint Martin's Place, Charing Cross—LONDON.

SCOTLAND.

Ordnance Survey Office, Post-office Buildings—EDINBURGH.

IRELAND.

Ordnance Survey Office, Phœnix Park—DUBLIN.

Digitized by Google

ORDNANCE SURVEY OF ENGLAND.

BOOK OF REFERENCE TO THE PLAN

OF THE

PARISH OF NUTHURST

(HUNDRED OF SINGLECROSS, DETACHED),

IN THE

COUNTY OF SUSSEX,

CONTAINING 3304·926 ACRES.

MAJOR-GENERAL JOHN CAMERON, C.B., R.E., F.R.S.,
DIRECTOR-GENERAL OF THE ORDNANCE SURVEY.

LONDON:
PRINTED BY GEORGE E. EYRE AND WILLIAM SPOTTISWOODE,
PRINTERS TO THE QUEEN'S MOST EXCELLENT MAJESTY.
FOR HER MAJESTY'S STATIONERY OFFICE.

1876.

Price One Shilling and Sixpence.

Digitized by Google

[7412.—50.—4/76.]

Digitized by Google

on the
an inch,
square of

of each

s Book.
ed are in-

—31·4.
heet con-
a double
ng to the

six miles

he Scales

..... W
..... T
..... T

Saxon

subsequent

ls :—

.....C.F.
.....T.C.
.....C.W.
.....Def.
.....T.S.

show the

Digitized by Google

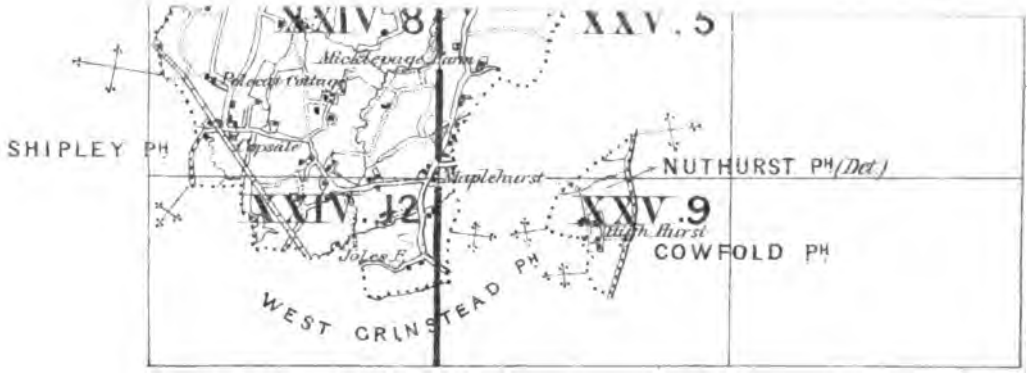

Digitized by Google

EXPLANATORY REMARKS.

The scale of the Parish Plans is the 1-2500th of the actual length on the ground, and is equal to 25·344 inches to a mile, or 3·157 chains to an inch, which is very approximately equal to one square inch to one acre, the square of 1·0018 inch being equal to one acre.

The length of each sheet is 1½ miles, and the width 1 mile, the area of each sheet is therefore 960 acres.

Each enclosure has a reference number to the area which is given in this Book.

The Braces (ʃ) on the plans are to indicate that the spaces so braced are included under the same reference number.

The Altitudes in feet above the Mean Level of the Sea are written thus—31·4.

The Scale of the Plans of the County is 6 inches to a mile, and each sheet contains the same area as 16 sheets of the Parish Plans. There is therefore a double reference number to each sheet, as VI. 9., the Roman Numerals referring to the County Plans, the Arabic Figures to the Parish Plans.

The dimensions of the sheets on the Six-inch scale being four miles by six miles the area is twenty-four square miles, equal to 15,360 acres.

The following are the characters employed on the Ordnance Plans on the Scales of 1-2500, and 6 inches to a mile :—

County Names	C	Hundreds or Wards	W
Parishes	P	Townships	T
Extra Parochial	E	Division of Townships	T

Antiquities ..... { ROMAN / Druidical or Saxon / Norman or Subsequent

The descriptions of the boundaries are shown by the following initials :—

Centre of Stream	*C.S.*	Centre of Fence	*C.F.*
Centre of Road	*C.R.*	Top of Cop	*T.C.*
Side of Stream or Drain ...	*S.S.* or *S.D.*	Centre of Wall	*C.W.*
Root of Hedge	*R.H.*	Defaced	*Def.*
Face of Wall	*F.W.*	Track of Stream	*T.S.*

Undefined ..... *Und.*

Where a change occurs in the boundaries, the symbol [o—o] is used to show the part at which the change takes place.

Digitized by Google

N.B.—To convert Decimal Fractions of an Acre into Roods and Perches, multiply the decimal first by 4 and then by 40, preserving the same number of decimals in the product.

Examples—

			Acres.				Acres.
			633·357				527·013
			4				4
			1·428				·052
			40				40
A.	R.	P.		A.	R.	P.	
633	1	17	17·120	527	0	2	2·080

TABLE

FOR CONVERTING DECIMAL PARTS OF AN ACRE INTO ROODS AND PERCHES.

Perch.	0 Rood.	1 Rood.	2 Roods.	3 Roods.	Perch.	0 Rood.	1 Rood.	2 Roods.	3 Roods.
0	·000	·250	·500	·750	21	·131	·381	·631	·881
1	·006	·256	·506	·756	22	·137	·387	·637	·887
2	·012	·262	·512	·762	23	·144	·394	·644	·894
3	·019	·269	·519	·769	24	·150	·400	·650	·900
4	·025	·275	·525	·775	25	·156	·406	·656	·906
5	·031	·281	·531	·781	26	·162	·412	·662	·912
6	·037	·287	·537	·787	27	·169	·419	·669	·919
7	·044	·294	·544	·794	28	·175	·425	·675	·925
8	·050	·300	·550	·800	29	·181	·431	·681	·931
9	·056	·306	·556	·806	30	·187	·437	·687	·937
10	·062	·312	·562	·812	31	·194	·444	·694	944
11	·069	·319	·569	·819	32	·200	·450	·700	·950
12	·075	·325	·575	·825	33	·209	·456	·706	·956
13	·081	·331	·581	·831	34	·212	·462	·712	·962
14	·087	·337	·587	·837	35	·216	·469	·719	·969
15	·094	·344	·594	·844	36	·225	·475	·725	·975
16	·100	·350	·600	·850	37	·231	·481	·731	·981
17	·106	·356	·606	·856	38	·237	·487	·737	·987
18	·112	·362	·612	·862	39	·244	·494	·744	·994
19	·119	·369	·619	·869	40	·250	·500	·750	1·000
20	·125	·375	·625	·875					

Digitized by Google

PARISH OF NUTHURST,

IN THE

COUNTY OF SUSSEX—(Western Division).

HUNDRED OF SINGLECROSS (Detached).

No. on Plan.	Area in Acres.	Remarks.	No. on Plan.	Area in Acres.	Remarks.
1	10·327	Ornamental pasture, trees, &c.	35	5·628	Arable.
2	·019	Ornamental pasture.	36	·663	Houses, sheds, garden, &c.
3	·014	Garden (part of).	37	1·619	Pasture, &c.
4	27·299	Ornamental pasture, trees, &c.	38	1·875	Arable.
5	·671	Ornamental pasture, trees, &c.	39	6·716	Pasture, &c.
6	2·960	Wood, &c. (part of).	40	3·300	Arable, &c.
7	·146	Marsh (part of).	41	1·314	Pasture, &c.
8	·070	Marsh.	42	3·532	Wood.
9	1·204	Marsh, &c. (part of).	43	1·108	Wood.
10	·243	Marsh.	44	·665	Wood.
11	·757	Marsh, &c. (part of).	45	4·813	Pasture, &c.
12	5·860	Arable.	46	11·404	Arable, &c.
13	·511	Wood, &c.	47	4·127	Arable, &c.
14	1·670	Pond (part of).	48	8·528	Arable, &c.
15	24·991	Wood (part of).	49	7·777	Arable, &c.
16	·439	House, garden, &c.	50	18·465	Wood (part of).
17	2·731	Wood, &c.	51	·686	Arable, &c.
18	·202	Houses, sheds, garden, &c.	52	6·105	Rough pasture, furze, and trees.
19	·160	Water.	53	4·845	Arable, &c.
20	·822	Orchard, &c.	54	8·450	Arable, &c.
21	·127	Water.	55	·997	Wood.
22	1·691	Wood, &c.	56	4·053	Wood, &c.
23	·782	Houses, sheds, garden, &c.	57	6·091	Arable.
24	·509	Pasture, trees, &c.	58	3·038	Wood.
25	·788	Orchard.	59	2·779	Arable, &c.
26	1·049	Wood, &c.	60	3·616	Arable, &c.
27	·337	Houses, gardens, &c.	61	13·512	Arable, &c.
28	3·540	Arable.	62	10·153	Arable, &c.
29	·432	Wood.	63	4·622	Arable, &c.
30	·126	Wood (part of).	64	4·668	Arable, &c.
31	·503	Road.	65	8·545	Arable.
32	·528	House, garden, &c.	66	5·115	Pasture, trees, &c.
33	1·976	Arable.	67	5·884	Pasture, trees, &c.
34	·564	Road.	68	5·158	Arable, &c.
			69	4·740	Road.
			70	19·233	Pasture, trees, &c.
			71	13·035	Arable, &c.

Digitized by Google

No. on Plan.	Area in Acres.	Remarks.	No. on Plan.	Area in Acres.	Remarks.
72	·376	Sheds, yard, &c.	115	5·218	Arable, &c.
73	2·369	Wood.	116	6·942	Arable, &c.
74	3·900	Wood.	116a	·344	Rough pasture.
75	14·628	Pond.	117	6·398	Arable, &c.
76	7·898	Wood.	118	1·975	Pasture, &c.
77	6·372	Arable.	119	10·014	Arable, trees, &c.
78	8·820	Arable, &c.	120	1·628	Wood, &c.
79	1·777	Wood, &c. (part of).	121	3·204	Pasture and trees.
80	·815	Wood, &c.	122	6·675	Arable, &c.
81	13·252	Arable.	123	·128	Wood.
82	15·795	Wood, &c.	124	5·414	Pasture, &c.
83	3·581	Pasture.	125	12·577	Arable, &c.
84	14·087	Arable.	126	14·783	Arable.
85	3·534	Pasture.	127	4·608	Arable.
86	·548	Houses, garden, &c.	128	3·361	Pasture, trees, &c.
87	1·068	Pasture, shed, trees, &c.	129	·105	Pond.
			130	6·321	Pasture, &c.
88	1·317	Rough pasture.	131	3·049	Arable, &c.
89	·588	Pasture.	132	5·098	Wood.
90	1·271	Houses, gardens, &c.	133	3·367	Wood.
91	1·011	Road.	134	·822	Rough pasture.
92	1·279	Houses, gardens, &c.	135	1·034	Pasture and trees.
93	·602	Houses, sheds, garden, &c.	136	·186	House, garden, &c.
			137	·650	Houses, sheds, garden, &c.
94	·481	House, sheds, garden, &c.	138	1·211	Pasture.
95	·455	Sheds, pasture, &c.	139	2·603	Pasture and trees.
96	·842	Pasture.	140	1·139	Rough pasture, &c.
97	5·313	Arable, &c.	141	·499	Houses, sheds, garden, &c.
97a	·162	Houses, garden, &c.			
98	·476	Houses, gardens, &c.	142	1·763	Pasture, &c.
99	8·639	Pasture.	143	5·874	Pasture, &c.
100	·768	Arable.	144	1·704	Pasture.
101	·267	House, shed, and garden.	145	·811	Houses, gardens, &c.
			146	·877	Pasture, house, and trees.
102	7·110	Road.			
103	·552	Arable.	147	·836	Pasture.
104	1·456	Pasture.	148	·499	Houses, gardens, &c.
105	1·896	Houses, sheds, gardens, &c.	149	·775	Pasture.
			150	·637	Farmsteading.
106	2·486	Pasture.	151	2·899	Pasture.
107	·106	Pond.	152	·575	House, garden, &c.
108	·901	Houses, sheds, garden, &c.	153	1·512	Pasture and trees.
			154	1·951	Pasture, &c.
109	3·414	Pasture and trees.	155	2·014	Pasture and trees.
110	·420	Rough pasture.	156	1·658	Arable, &c.
111	·852	Orchard, &c.	157	1·168	Rough pasture, &c.
112	·830	Houses, sheds, yards, &c.	158	·296	House, garden, &c.
			159	·728	Pasture, &c.
113	1·529	Houses, garden, &c.	160	·419	Orchard.
114	20·031	Ornamental pasture, trees, &c.	161	1·006	Orchard.
			162	3·940	Pasture, &c.

Digitized by Google

No. on Plan.	Area in Acres.	Remarks.	No. on Plan.	Area in Acres.	Remarks.
163	1·464	Pasture, &c.	214	4·524	Pasture and trees.
164	·612	Farmsteading.	215	6·996	Arable, &c.
165	2·445	Pasture, trees, &c.	216	1·033	Houses, sheds, garden, &c.
166	1·238	Pasture, marsh, &c.			
167	6·519	Arable, &c.	217	·374	Garden.
168	16·885	Pasture, trees, &c.	218	·834	Pasture, trees, &c.
169	3·364	Pasture, &c.	219	5·164	Pasture, trees, &c.
170	4·347	Arable, &c.	220	4·774	Arable, &c.
171	2·099	Pasture, &c.	221	3·864	Pasture.
172	·866	Pasture.	222	2·834	Pasture, &c.
173	12·878	Pasture, trees, &c.	223	5·346	Arable, &c.
174	6·055	Arable, &c.	224	4·206	Arable, &c.
175	3·782	Arable.	225	7·443	Arable, &c.
176	5·606	Arable, &c.	226	4·738	Arable, &c.
177	6·480	Arable, &c.	227	·624	Wood.
178	2·349	Arable.	228	1·946	Pasture, &c.
179	1·144	House, sheds, garden, &c.	229	5·916	Pasture, &c.
			230	3·789	Pasture and trees.
180	2·448	Road.	231	3·493	Pasture, &c.
181	5·110	Arable.	232	4·737	Pasture and trees.
182	6·400	Arable, &c.	233	·258	Pond.
183	8·048	Arable.	234	·115	Orchard.
184	6·141	Arable.	235	·611	Pasture.
185	·256	Farmsteading.	236	·829	House, sheds, garden, &c.
186	6·671	Arable, &c.			
187	7·236	Arable, &c.	237	·749	Orchard, &c.
188	4·297	Arable, &c.	238	·657	Wood.
189	6·019	Pasture, &c.	239	7·993	Arable, &c.
190	3·085	Pasture and trees.	240	1·090	Arable, &c.
191	·176	Pond.	241	3·754	Wood.
192	·950	Wood.	242	·342	Road.
193	8·918	Arable, &c.	243	1·864	Pasture, &c.
194	1·796	Pasture.	244	5·408	Wood, &c.
195	1·193	Farmsteading.	245	8·405	Arable, &c.
196	4·465	Pasture, &c.	246	1·199	Wood.
197	·046	Road.	247	·688	Wood, &c.
198	4·284	Pasture, &c.	248	·526	Wood, &c.
199	·228	Road.	249	9·411	Ornamental pasture, trees, &c.
200	2·756	Pasture, trees, &c.			
201	4·326	Pasture, &c.	250	5·162	Ornamental pasture, trees, &c.
202	6·722	Wood, &c.			
203	3·746	Wood, &c.	251	3·173	Houses, sheds, garden, &c.
204	·386	Wood.			
205	17·694	Arable, &c.	252	·251	Water.
206	2·802	Arable, &c.	253	12·998	Ornamental pasture, trees, &c.
207	7·028	Arable, &c.			
208	14·106	Arable, &c.	254	20·932	Pasture, trees, &c.
209	·260	Wood, &c.	255	·699	Wood.
210	2·009	Pasture and trees.	256	5·817	Arable, &c.
211	6·653	Arable, &c.	257	6·929	Wood.
212	1·685	Arable, &c.	258	·184	Wood.
213	8·145	Arable, &c.	259	·618	Wood, &c.

Digitized by Google

No. on Plan.	Area in Acres.	Remarks.	No. on Plan.	Area in Acres.	Remarks.
260	2·801	Pasture, trees, &c.	308	·962	House, garden, &c.
261	12·356	Pasture, trees, &c.	309	·998	Pasture, &c.
262	4·645	Wood, &c.	310	5·102	Arable, &c.
263	13·355	Wood, &c.	311	2·274	Rough pasture, &c.
264	1·164	Arable.	312	37·300	Arable, &c.
264a	·311	Nursery.	313	4·737	Pasture, trees, &c.
265	2·176	Wood.	314	·513	House, shed, garden, &c.
266	2·554	Arable.			
267	1·164	Road.	315	5·541	Pasture, &c.
268	4·371	Wood, &c.	316	·510	Wood.
269	8·741	Arable, &c.	317	1·167	Wood.
270	17·122	Pasture, trees, &c.	318	5·636	Arable, &c.
270a	6·721	Arable, &c.	319	5·564	Wood, &c.
271	1·213	Wood.	320	6·690	Arable, &c.
272	20·464	Arable, &c.	321	1·117	Wood, &c.
273	3·732	Wood.	322	1·186	Wood, &c.
273a	·689	Wood.	323	6·517	Arable, &c.
274	14·812	Arable, trees, &c.	324	7·249	Arable, &c.
275	1·366	Sheds, rough pasture, &c.	325	1·249	Wood, &c.
			326	6·040	Pasture, &c.
276	·203	House and garden.	327	16·618	Wood.
277	5·541	Wood.	328	1·156	Wood.
278	3·137	Wood, &c.	329	4·845	Pasture.
279	1·421	Wood.	330	·114	Water.
280	12·563	Arable, &c.	331	1·674	Barn, pasture, &c.
281	1·174	Wood, &c.	332	10·703	Arable, &c.
282	7·550	Arable, &c.	333	1·107	Wood.
283	7·463	Arable, &c.	334	6·492	Wood.
284	7·211	Arable, &c.	335	2·248	Arable, &c.
285	7·538	Arable, &c.	336	1·789	Wood.
286	7·672	Arable, &c.	337	6·799	Arable, &c.
287	3·837	Arable, &c.	338	5·115	Pasture, &c.
288	4·804	Pasture and trees.	339	3·534	Wood.
289	2·393	Arable and trees.	340	·136	Pond.
290	·113	Stackyard.	341	·895	Pasture, &c.
291	1·976	Pasture, &c.	342	4·997	Arable.
292	·867	Farmsteading.	343	2·715	Wood.
293	·738	Pasture, &c.	344	2·105	Wood.
294	·703	Road.	345	1·930	Wood.
295	·222	Sheds, yard, &c.	346	8·691	Arable, &c.
296	1·666	Pasture, trees, &c.	347	2·647	Pasture and trees.
297	·367	House, garden, &c.	348	2·965	Arable, &c.
298	·523	Houses, gardens, &c.	349	4·956	Arable, &c.
299	3·730	Houses, gardens, &c.	350	6·482	Arable, &c.
300	1·890	Pasture.	351	5·895	Pasture and trees.
301	5·758	Pasture, trees, &c.	352	·817	Houses, gardens, &c.
302	·670	Road.	353	1·036	Rough pasture.
303	3·904	Pasture, &c.	354	6·742	Arable, &c.
304	·397	Water.	355	·638	Orchard, &c.
305	·998	Wood, &c.	356	1·279	Pasture, &c.
306	·491	Farmsteading.	357	1·214	Farmsteading.
307	2·489	Pasture, trees, &c.	358	1·254	Rough pasture.

Digitized by Google

No. on Plan.	Area in Acres.	Remarks.	No. on Plan.	Area in Acres.	Remarks.
359	4·359	Arable, &c.	410	2·646	Pasture, &c.
360	3·397	Pasture, &c.	411	1·366	Pasture.
361	8·770	Arable, &c.	412	2·003	Arable.
362	2·017	Wood, &c.	413	3·621	Arable, &c.
363	12·715	Arable, &c.	414	3·266	Pasture, &c.
364	5·217	Wood, &c.	415	4·998	Pasture and trees.
365	23·869	Wood.	416	2·335	Arable, &c.
366	1·453	Pasture, trees, &c.	417	5·723	Arable, &c.
367	1·696	Wood.	418	8·043	Arable.
368	1·615	Wood.	419	4·414	Arable, &c.
369	23·935	Arable, &c.	420	3·855	Arable, &c.
370	4·035	Wood, &c.	421	·112	Pond.
371	1·241	Pasture and trees.	422	12·029	Pasture, &c.
372	8·714	Arable, &c.	423	5·623	Arable, &c.
373	3·570	Pasture, trees, &c.	424	1·653	Pasture, &c.
374	·563	Farmsteading.	425	1·185	Farmsteading.
375	2·448	Pasture, &c.	426	·160	Pond.
376	·363	Orchard.	427	·982	Houses, garden, &c.
377	·933	Wood.	428	·288	House and garden.
378	1·552	Pasture.	429	27·774	Arable, &c.
379	3·636	Wood, &c.	430	4·879	Wood.
380	9·174	Arable, &c.	431	5·089	Arable, trees, &c.
381	6·918	Arable, &c.	432	·614	Road.
382	4·966	Arable, &c.	433	10·502	Arable, &c.
383	·289	Wood, &c.	433a	2·094	Pasture, &c.
384	·683	Wood, &c.	434	1·684	Wood.
385	·107	Water.	435	5·050	Arable, &c.
386	3·799	Arable, &c.	436	3·332	Arable, &c.
387	4·510	Arable, &c.	437	2·487	Wood, &c.
388	7·802	Arable, &c.	438	8·015	Arable, &c.
389	6·375	Arable, &c.	439	5·229	Arable, &c.
390	·912	Pasture.	440	·187	Water.
391	·497	Stackyard, &c.	441	1·434	Wood, &c.
392	·898	Farmsteading.	442	9·798	Wood, &c.
393	·132	Orchard, &c.	443	1·185	Wood, &c.
394	·525	Farmsteading.	444	·377	Wood.
395	·706	Pasture.	445	4·867	Pasture, trees, &c.
396	·576	Houses, sheds, gardens, &c.	446	3·120	Pasture and trees.
			447	6·185	Pasture, &c.
397	·186	Houses and gardens.	448	4·790	Arable.
398	3·616	Pasture, &c.	449	·619	Houses, gardens, &c.
399	1·054	Arable, &c.	450	·831	Water.
400	1·263	Pasture, trees, &c.	451	·237	Houses, garden, &c.
401	·268	Road.	452	·365	Pasture, &c.
402	·445	Farmsteading.	453	5·156	Arable, &c.
403	2·221	Arable, &c.	454	6·334	Arable, &c.
404	·236	Garden.	455	8·876	Arable, &c.
405	·705	Road.	456	4·335	Arable, &c.
406	8·389	Pasture, &c.	457	11·084	Railway.
407	·418	Pasture, &c.	458	4·898	Pasture, trees, &c.
408	·251	Pasture, &c.	459	1·531	Pasture, &c.
409	1·109	Pasture, &c.	460	·916	Pasture, &c.

Digitized by Google

No. on Plan.	Area in Acres.	Remarks.	No. on Plan.	Area in Acres.	Remarks.
461	1·096	Farmsteading.	511	5·426	Road.
462	2·247	Pasture, &c.	512	·855	Pasture, trees, &c.
463	3·842	Arable.	513	4·264	Arable, &c.
464	·565	Pasture, house, and garden.	514	8·501	Arable, &c.
			515	5·797	Arable, &c.
465	·518	Houses, gardens, &c.	516	6·037	Arable, &c.
466	·586	Houses, sheds, gardens, &c.	517	7·081	Wood, &c.
			518	·151	Wood.
467	4·101	Arable, &c.	519	6·922	Arable, &c.
468	8·584	Arable, &c.	520	6·183	Arable, &c.
469	5·139	Arable, &c.	521	1·749	Wood.
470	7·784	Arable, &c.	522	·155	House, garden, &c.
471	·116	Pond.	523	·707	Wood, &c.
472	·316	Pasture, &c.	524	·676	Pasture and trees.
473	710	Houses, gardens, &c.	525	1·578	Pasture and trees.
474	6·345	Arable, &c.	526	1·665	Pasture, trees, &c.
475	6·480	Arable, &c.	527	·183	Road.
476	·902	Wood.	528	5·681	Arable, &c.
477	8·048	Arable, &c.	529	·676	Pasture, &c.
478	3·696	Arable, &c.	530	·657	Farmsteading.
479	1·393	Pasture, &c.	531	5·453	Arable, &c.
480	5·965	Arable, &c.	532	5·169	Arable, &c.
481	·219	Pond.	533	10·339	Arable, &c.
482	·173	Pond.	534	2·938	Pasture, &c.
483	8·846	Arable, &c.	535	2·349	Wood, &c.
484	4·374	Pasture, &c.	536	4·700	Arable, &c.
485	3·766	Arable, &c.	537	5·464	Arable, &c.
486	4·081	Arable, &c.	538	4·099	Arable, &c.
487	3·737	Road.	539	·258	Sheds, yard, &c.
488	3·910	Arable, &c.	540	·336	Road.
489	5·289	Arable, &c.	541	2·612	Arable, &c.
490	1·007	Farmsteading.	542	6·140	Road.
491	·106	Water.	543	·385	Farmstead.
492	1·129	Pasture, &c.	544	·260	Pasture.
493	·235	Road.	545	·966	Pasture, &c.
494	2·170	Pasture, &c.	546	·287	Pasture, &c.
495	5·960	Arable, &c.	547	·257	Pasture.
496	1·033	Arable, &c.	548	1·326	Farmsteading.
497	2·475	Pasture.	549	7·926	Arable, &c.
498	2·924	Arable.	550	·143	Road.
499	4·272	Arable, &c.	551	4·949	Arable, &c.
500	5·315	Arable, &c.	552	6·243	Arable, &c.
501	·161	Orchard, &c.	553	2·765	Pasture, &c.
502	·460	Road.	554	4·846	Arable, &c.
503	·796	Pasture.	555	13·585	Arable, &c.
504	3·479	Arable.	556	4·628	Arable, &c.
505	·790	Farmsteading.	557	1·028	Road.
506	·153	Pond.	558	·716	Farmsteading.
507	2·753	Arable, &c.	559	1·636	Pasture.
508	3·988	Arable, &c.	560	2·876	Arable, &c.
509	6·576	Arable, &c.	561	2·838	Arable.
510	2·092	Arable, &c.	562	2·071	Arable.

Digitized by Google

No. on Plan.	Area in Acres.	Remarks.	No. on Plan.	Area in Acres.	Remarks.
563	3·385	Pasture, &c.	615	·377	Wood, &c.
564	2·453	Arable, &c.	616	1·476	Wood, &c.
565	3·430	Arable, &c.	617	10·543	Arable, &c.
566	·671	Orchard, &c.	618	3·785	Arable, &c.
567	1·182	Pasture.	619	1·018	Pasture, &c.
568	·544	Farmsteading.	620	7·319	Arable, &c.
569	1·679	Pasture, &c.	621	·699	Wood, &c.
570	1·710	Rough pasture, &c.	622	4·510	Pasture, &c.
571	5·250	Arable, &c.	623	3·714	Arable, &c.
572	5·292	Arable, &c.	624	1·388	Wood, &c.
573	8·612	Arable, &c.	625	2·562	Arable, &c.
574	8·821	Wood, &c.	626	2·643	Pasture, &c.
575	·799	Wood.	627	2·791	Pasture.
576	8·361	Arable, &c.	628	2·230	Pasture, &c.
577	3·445	Arable, &c.	629	11·386	Arable, &c.
578	1·096	Wood, &c.	630	1·120	Houses, sheds, gardens, &c.
579	1·249	Arable, &c.			
580	2·695	Arable, &c.	631	13·838	Arable, &c.
581	3·440	Wood.	632	7·123	Arable.
582	·542	Wood, &c.	633	1·059	Wood, &c.
583	4·608	Arable, &c.	634	1·730	Wood.
584	5·565	Pasture, &c.	635	1·379	Wood, &c.
585	6·264	Arable, &c.	636	·422	Wood, &c.
586	3·402	Wood.	637	5·284	Arable, &c.
587	9·162	Pasture, &c.	638	10·480	Arable, &c.
588	7·341	Pasture, &c.	639	3·301	Arable, &c.
589	2·918	Wood.	640	7·070	Arable, &c.
590	6·389	Arable, &c.	641	2·455	Wood.
591	8·031	Arable, &c.	642	5·126	Arable, &c.
592	4·125	Arable, &c.	643	13·125	Arable, &c.
593	3·019	Wood, &c.	644	·227	Sheds and yard.
594	6·426	Arable, &c.	645	·144	Pond.
595	·217	Wood, &c.	646	3·640	Arable.
596	1·447	Wood, &c.	647	5·431	Arable.
597	4·517	Arable, &c.	648	9·128	Arable, &c.
598	6·860	Arable, &c.	649	·795	Wood, &c.
599	1·129	Pasture, &c.	650	2·388	Pasture, &c.
600	·176	Sheds, yard, &c.	651	·310	Wood, &c.
601	1·533	Rough pasture, &c.	652	2·404	Wood, &c.
602	1·204	Wood.	653	3·586	Wood, &c.
603	·598	Wood, &c.	654	4·335	Pasture, &c.
604	1·844	Pasture, &c.	655	9·243	Arable, &c.
605	2·090	Wood, &c.	656	5·442	Arable, &c.
606	1·315	Wood.	657	5·530	Arable, &c.
607	5·357	Arable, &c.	658	1·447	Wood.
608	·162	Water.	659	3·615	Wood.
609	5·083	Arable, &c.	660	6·713	Pasture.
610	·253	Wood, &c.	661	·453	Road.
611	5·070	Arable, &c.	662	4·753	Arable, &c.
612	6·842	Arable, &c.	663	7·639	Arable, &c.
613	2·544	Arable, &c.	664	8·319	Arable, &c.
614	3·735	Arable, &c.	665	3·324	Arable, &c.

Digitized by Google

No. on Plan.	Area in Acres.	Remarks.	No. on Plan.	Area in Acres.	Remarks.
666	7·676	Arable.	710	·456	Houses, gardens, &c.
667	·585	Wood, &c.	711	9·965	Arable, &c.
668	5·396	Pasture, &c.	712	3·434	Pasture, &c.
669	·874	Wood, &c.	713	3·402	Pasture.
670	2·318	Arable, &c.	714	2·591	Pasture, trees, &c.
671	·949	Pasture, &c.	715	7·205	Arable, &c.
672	·986	House, sheds, garden, &c.	716	6·812	Arable, &c.
			717	·164	Shed, yards, &c.
673	·431	House, garden, &c.	718	4·595	Pasture and trees.
674	·660	Pasture.	719	2·391	Pasture, &c.
675	·816	Church and graveyard.	720	14·593	Arable, &c.
			721	6·803	Arable.
676	4·605	Ornamental pasture, trees, &c.	722	4·912	Arable, &c.
			723	·214	Pond.
677	6·185	Pasture, trees, &c.	724	·437	Wood, &c.
678	2·631	Arable, &c.	725	1·384	Wood.
679	·816	Pasture, &c.	726	·168	Pond.
680	1·162	Wood (marshy).	727	5·716	Wood, &c.
681	1·289	Pasture and trees.	728	8·108	Arable, &c.
682	·517	House, garden, &c.	729	8·644	Arable, &c.
683	13·730	Road.	730	2·476	House, ornamental pasture, trees, &c.
684	5·588	Arable, &c.			
685	8·141	Arable, &c.	731	5·921	Pasture, trees, &c.
686	9·774	Arable, &c.	732	12·553	Arable, &c.
687	·471	Pasture.	733	24·572	Arable, &c.
688	·359	House, sheds, garden, &c.	734	4·079	Wood, &c.
			735	8·499	Arable, &c.
689	·835	Pasture, &c.	736	4·553	Wood, &c.
690	7·355	Pasture, trees, &c.	737	·898	Wood.
691	·607	Orchard.	738	4·658	Arable, &c.
692	·920	Farmsteading.	739	6·524	Arable, &c.
693	1·221	Pasture, &c.	740	5·865	Arable, &c.
694	12·727	Arable, &c.	741	4·319	Arable, &c.
695	11·893	Arable, &c.	742	1·960	Rough pasture, trees, &c.
696	1·036	Rough pasture, &c.			
697	·346	Pasture, trees, &c.	743	3·691	Arable, &c.
699	·449	House, garden, &c.	744	5·095	Arable, &c.
700	·361	Pasture, shed, and trees.	745	5·074	Arable, &c.
			746	4·716	Arable.
701	·504	Houses, sheds, garden, &c.	747	4·891	Wood, &c.
			748	5·276	Arable, &c.
702	·224	Road.	749	3·738	Arable, &c.
703	·400	House, sheds, garden, &c.	750	·234	Road.
			751	1·700	Arable, &c.
704	2·091	Pasture, &c.	752	·473	Wood, &c.
705	·538	Houses, shed, and gardens.	753	4·967	Arable, &c.
			754	5·652	Pasture, &c.
706	1·157	Houses, sheds, garden, and pasture.	755	5·772	Arable.
			756	10·633	Arable, &c.
707	1·425	Pasture, trees, &c.	757	·717	Road.
708	·271	Pasture.	758	4·980	Arable.
709	2·712	Pasture and trees.	759	6·710	Arable.

Digitized by Google

No. on Plan.	Area in Acres.	Remarks.
760	4·610	Pasture, &c.
761	·628	Pasture, &c.
762	3·009	Arable, &c.
763	·098	Pond.
764	·307	Pasture and trees.
765	·181	Sheds and yards.
766	·836	Pasture.
767	1·375	Pasture.
768	·125	Pond.
769	·328	Farmsteading.
770	1·200	Pasture and trees.
771	5·703	Arable, &c.
772	1·369	Pasture, &c.
773	4·542	Arable, &c.
774	·717	Arable, &c.
775	·345	Pasture and trees.
776	·263	Farmstead.
777	·507	Pasture and trees.
778	·477	Pasture and trees.
779	2·070	Pasture.
779a	·215	Wood.
780	1·381	Rough pasture, &c.
781	1·163	Wood, &c.
782	1·560	Pasture, &c.
783	·467	Wood, &c.
784	·794	Wood.
785	2·415	Pasture, &c.
786	·898	Pasture.
787	1·228	Farmsteading.
788	·403	Orchard.
789	·334	House, shed, garden, &c.
790	·563	House, garden, &c.
791	·446	House, garden, &c.
792	9·651	Arable, &c.
793	3·520	Pasture.
794	8·373	Arable, &c.
795	4·391	Pasture, &c.
796	1·368	Pasture, &c.
797	1·036	Farmsteading.
798	15·195	Arable, &c.
799	10·741	Arable, &c.
800	3·242	Arable.
801	2·847	Arable, &c.
802	1·158	Pasture, &c.
803	5·418	Arable, &c.
804	4·255	Arable, &c.
805	1·013	Road.
806	2·463	Arable, &c.
807	3·655	Arable, &c.
808	2·061	Arable, &c.
809	1·435	Pasture and trees.
810	6·782	Arable, &c.
811	·110	Farmstead.
812	·697	Pasture, trees, shed, &c.
813	·087	House, sheds, and yards.
814	2·106	Arable.
815	·354	Pasture.
816	11·028	Arable, &c.
817	6·618	Arable, &c.
818	1·226	Wood.
819	·403	Wood.
820	9·100	Arable, &c.
821	7·457	Arable, &c.
822	3·829	Pasture, &c.
823	1·081	Farmsteading.
824	3·719	Pasture.
825	2·286	Pasture, trees, &c.
826	1·373	Pasture.
827	9·445	Arable, &c.
828	8·508	Arable, &c.
829	·727	Pasture.
830	·900	Pasture.
831	·253	Orchard.
832	·867	Houses, garden, &c.
833	7·369	Arable, &c.
834	4·926	Arable, &c.
	3184·387	

RECAPITULATION.

3096·925	Land.
21·203	Water.
55·175	Roads.
11·084	Railway.
3184·387	Area of the Parish of Nuthurst (exclusive of the detached portion).

PARISH OF NUTHURST (DETACHED).

1	6·677	Arable and trees.
2	·130	Garden.
3	13·994	Wood.

Digitized by Google

No. on Plan.	Area in Acres.	Remarks.	No. on Plan.	Area in Acres.	Remarks.
4	7·760	Arable, &c.	17	·415	Orchard.
5	8·406	Arable, &c.	18	·325	House and garden.
6	7·837	Arable.	19	·932	Pasture and trees.
7	2·110	Pasture and trees.	20	6·236	Pasture and trees.
8	4·114	Arable.	21	6·301	Arable.
9	6·537	Arable.	22	2·741	Pasture and trees.
10	7·848	Arable.	23	4·590	Arable.
11	8·249	Arable.	24	9·987	Arable.
12	6·451	Pasture.			
13	·520	Houses, yards, &c.		120·539	Area of the Parish of Nuthurst (Detached).
14	·743	Garden.			
15	5·478	Pasture, &c.			
16	2·158	Pasture, &c.			

RECAPITULATION FOR THE PARISH.

3217·464	Land.
55·175	Roads.
11·084	Railway.
21·203	Water.
3304·926	Total area of the Parish of Nuthurst, in the County of Sussex.

Digitized by Google

INDEX TO PLACES

IN THE

PARISH OF NUTHURST.

COUNTY OF SUSSEX.

Name of Place.	No. of Sheet. 6-inch scale.	No. of Sheet. 25·344 in. scale.
Alder Copse -	XIV.	9, 13
Aliceland Farm -	XXIV.	8
Botting's Farm -	XXV.	1
Birchen Bridge -	XIV.	13
BirchenbridgeHouse	"	"
Birchenbridge Mill (Corn) - -	"	"
Blake's Farm -	XXIV.	12
Blake's Gill - -	"	"
Brook Farm -	"	"
Bushy Copse -	XIV.	13
Chapel - -	XXIV.	8
Cinderbank Copse	XIV.	13, 14
Cook's Copse -	XXV.	1
Cook's Farm -	"	"
Coolhurst Cottages	XIV.	13
Copsale - -	XXIV.	8
Copsale Farm -	"	"
Copsale Mill (Flour)	"	"
Courtup Farm -	"	12
Courtup Hill -	"	4, 8
Cripps Wood -	"	8
Dry Buildings -	"	"
Elliott's Farm -	"	"
Finche's Barn -	XXV.	1
Finche's Cottage -	"	"
Finche's Wood -	"	"
Fullers Farm -	XIV.	9
Furzefield Copse -	XXV.	5
Gaggle Wood -	XIV.	13
Glebe - -	XXV.	1, 5
Goldings Bridge -	XIV.	13
Goldings Farm -	"	"
Goldings Hill -	"	"
Greatsteads Farm -	XXIV.	8
Great Ventors Farm - - -	XXV.	1
Hampshire Hill - -	"	"
Hariots Hill - -	"	5
Hazel Copse -	"	1
Home Farm - -	XIV.	13
Highwood Copse -	"	"
Isaac's Cottage -	"	"
Jamesland Farm -	XXIV.	8
Joles Farm - -	"	12
Knights Wood -	XXV.	1
Landlords Copse -	XIV.	13
Lead Barn - -	XXIV.	8
Limekiln Copse -	XIV.	13
Little Jackrells Farm - -	XXIV.	8
Little Ventors Farm	XXV.	1
Lockyer's - -	XXIV.	4
Manning's Farm -	XIV.	13
Manning's Heath -	"	"
Methodist Chapel (Wesleyan) -	"	"
Maplehurst - -	XXIX.	8
Maplehurst Cottage	XXIV.	12
Maplehurst Farm -	"	"
Mareland Farm -	"	8
Micklepage Farm -	XXV.	5

Digitized by Google

Name of Place.	No. of Sheet. 6-inch scale.	No. of Sheet. 25·344 in. scale.
Monk's Common -	XXV.	1
Monk's Cottages -	"	"
National School (Boys and Girls)	"	5
Newell's Copse -	"	1
Newell's Cottage -	"	"
Newell's Farm -	"	"
Nineacre Gill -	"	"
Northland Farm -	XIV.	13
Northland Wood -	"	"
Nuthurst - -	XXV.	1, 5
Nuthurst Lodge -	XXIV.	4
Patching's Gill -	XXV.	1
Paulshill Copse -	XIV.	13, 14
Polecat Cottage -	XXIV.	8
Polecat Lane -	"	4, 8
Reynolds' Farm -	XXV.	1
Rickfield Farm -	XIV.	13
Roosthole Pond -	"	9
St. Andrew's Church (Rectory) - -	XXV.	1, 5
Sexton's Farm -	"	1
Sheep Bridge -	XIV.	13
Southlands Hill -	"	"
Sheepwash Farm -	XXIV.	12
Shuckers Farm -	"	8
Southland's Farm -	XXV.	1
Stakers Alder Copse	XXIV.	8
Stakers Gill - -	"	"
Stonepit Copse -	" / XXV.	4 / 1
Swallowfield -	XIV.	13
The Rectory -	XXV.	5
Tillers Copse -	"	1
Walder's Wood -	XIV.	13
West Cottage -	"	"
Woolmer's Farm -	"	"
Yewtree Cottages -	XXV.	12
PARISH OF NUTHURST (DETACHED).		
High Hurst - -	XXV.	9
High Hurst Copse	"	"

LONDON:
Printed by GEORGE E. EYRE and WILLIAM SPOTTISWOODE,
Printers to the Queen's most Excellent Majesty.
For Her Majesty's Stationery Office.

Digitized by Google

Digitized by Google

DEPÔTS FOR THE SALE OF ORDNANCE MAPS, &c.

ENGLAND AND WALES.

1, Saint Martin's Place, Charing Cross—LONDON.

SCOTLAND.

Ordnance Survey Office, Post-office Buildings—EDINBURGH.

IRELAND.

Ordnance Survey Office, Phœnix Park—DUBLIN.

Digitized by Google

ORDNANCE SURVEY OF ENGLAND.

BOOK OF REFERENCE TO THE PLAN

OF THE

PARISH OF ORE

(HUNDRED OF BALDSLOW, AND CINQUE PORT LIBERTY OF HASTINGS),

IN THE

COUNTY OF SUSSEX,

CONTAINING 2176·779 ACRES.

LIEUT.-GENERAL SIR HENRY JAMES, R.E., F.R.S., F.G.S., &c.,
DIRECTOR-GENERAL OF THE ORDNANCE SURVEY.

LONDON:
PRINTED BY GEORGE E. EYRE AND WILLIAM SPOTTISWOODE,
PRINTERS TO THE QUEEN'S MOST EXCELLENT MAJESTY.
FOR HER MAJESTY'S STATIONERY OFFICE.

1875.

Price One Shilling and Sixpence.

Digitized by Google

[7142.—50 4/75]

Digitized by Google

. the
inch,
ıre of

each

ɔok.
:e in-

·4.
con-
ouble
o the

niles

ɔcales

. W
. *T*
. *T*

ont

ment

-

. *C.F.*
. *T.C.*
C.W.
..*Def.*
. *T.S.*

w the

Digitized by Google

ORDNANCE SURVEY OF ENGLAND

PARISH OF ORE

Co. SUSSEX

Digitized by Google

EXPLANATORY REMARKS.

The scale of the Parish Plans is the 1-2500th of the actual length on the ground, and is equal to 25·344 inches to a mile, or 3·157 chains to an inch, which is very approximately equal to one square inch to one acre, the square of ·0018 inch being equal to one acre.

The length of each sheet is 1½ miles, and the width 1 mile, the area of each sheet is therefore 960 acres.

Each enclosure has a reference number to the area which is given in this Book.

The Braces (∫) on the plans are to indicate that the spaces so braced are included under the same reference number.

The Altitudes in feet above the Mean Level of the Sea are written thus—31·4.

The Scale of the Plans of the County is 6 inches to a mile, and each sheet contains the same area as 16 sheets of the Parish Plans. There is therefore a double reference number to each sheet, as VI. 9., the Roman Numerals referring to the County Plans, the Arabic Figures to the Parish Plans.

The dimensions of the sheets on the Six-inch scale being four miles by six miles the area is twenty-four square miles, equal to 15,360 acres.

The following are the characters employed on the Ordnance Plans on the Scales of 1–2500, and 6 inches to a mile :—

County Names	C	Hundreds or Wards	W
Parishes	P	Townships	T
Extra Parochial	E	Division of Townships	T

Antiquities ..... ROMAN / Druidical or Saxon / Norman or Subsequent

The descriptions of the boundaries are shown by the following initials :—

Centre of Stream	*C.S.*	Centre of Fence	*C.F.*
Centre of Road	*C.R.*	Top of Cop	*T.C.*
Side of Stream or Drain	*S.S.* or *S.D.*	Centre of Wall	*C.W.*
Root of Hedge	*R.H.*	Defaced	*Def.*
Face of Wall	*F.W.*	Track of Stream	*T.S.*

Undefined ..... *Und.*

Where a change occurs in the boundaries, the symbol [o—o] is used to show the part at which the change takes place.

Co. SUSSEX

Digitized by Google

N.B.—To convert Decimal Fractions of an Acre into Roods and Perches, multiply the decimal first by 4 and then by 40, preserving the same number of decimals in the product.

Examples—

	Acres.		Acres.
	633·357		527·013
	4		4
	1·428		·052
	40		40
A. R. P.	17·120	A. R. P.	2·080
633 1 17		527 0 2	

TABLE

FOR CONVERTING DECIMAL PARTS OF AN ACRE INTO ROODS AND PERCHES.

Perch.	0 Rood.	1 Rood.	2 Roods.	3 Roods.	Perch.	0 Rood.	1 Rood.	2 Roods.	3 Roods.
0	·000	·250	·500	·750	21	·131	·381	·631	·881
1	·006	·256	·506	·756	22	.137	·387	·637	·887
2	·012	·262	·512	·762	23	·144	·394	·644	·894
3	·019	·269	·519	·769	24	·150	·400	·650	·900
4	·025	·275	·525	·775	25	·156	·406	·656	·906
5	·031	·281	·531	·781	26	·162	·412	·662	·912
6	·037	·287	·537	·787	27	·169	·419	·669	·919
7	·044	·294	·544	·794	28	·175	·425	·675	·925
8	·050	·300	·550	·800	29	·181	·431	·681	·931
9	·056	·306	·556	·806	30	·187	·437	·687	·937
10	·062	·312	·562	·812	31	·194	·444	·694	·944
11	·069	·319	·569	·819	32	·200	·450	·700	·950
12	·075	·325	·575	·825	33	·209	·456	·706	·956
13	·081	·331	·581	.831	34	·212	·462	·712	·962
14	·087	·337	·587	·837	35	·216	·469	·719	·969
15	·094	·344	·594	·844	36	·225	·475	·725	·975
16	·100	·350	·600	·850	37	·231	·481	·731	·981
17	·106	·356	·606	·856	38	·237	·487	·737	·987
18	·112	·362	·612	·862	39	·244	·494	·744	·994
19	.119	·369	·619	·869	40	·250	·500	·750	1·000
20	·125	·375	·625	·875					

Digitized by Google

PARISH OF ORE,

IN THE

COUNTY OF SUSSEX—(Eastern Division).

HUNDRED OF BALDSLOW AND CINQUE PORT LIBERTY OF HASTINGS.

HUNDRED OF BALDSLOW.

Outside the Parliamentary Borough of Hastings.

No. on Plan.	Area in Acres.	Remarks.
1	·977	Pasture.
1a	·033	Wood.
2	1·597	Wood.
3	·600	Road.
4	3·100	Arable.
5	·309	Road.
6	1·505	Wood.
7	2·012	Pasture.
8	·647	Houses, yards, garden, &c.
9	4·510	Arable, &c.
10	6·546	Arable.
11	6·272	Arable, garden, &c.
12	1·035	Wood, &c.
13	·799	Pasture, &c.
14	·747	Hop garden, &c.
15	5·363	Hop garden, &c.
16	1·271	Pasture, &c.
17	4·094	Arable, &c.
18	4·911	Pasture and wood.
19	1·218	Wood, &c.
20	4·229	Arable.
21	8·505	Wood.
21a	·693	Wood.
22	3·272	Arable.
23	5·574	Pasture.
24	9·411	Arable.
25	·663	Road.
26	·267	Pond.
27	2·318	Houses, yards, garden, wood, &c.
28	6·494	Ornamental ground, &c.
29	·275	Ornamental ground.
30	·972	Pasture, &c.
31	·386	Yards, garden, &c.
32	1·195	Pasture.
33	·955	Road, &c.
34	3·348	Ornamental ground.
35	1·636	Pasture.
36	1·903	Houses, yards, garden, orchards, &c.
37	6·608	Arable.
38	8·096	Arable.
38a	·455	Wood, &c.
39	2·887	Wood, &c.
40	1·154	Arable.
41	5·190	Arable, &c.
42	1·010	Pasture, &c.
43	2·175	Arable.
44	2·655	Arable.
45	2·899	Hop garden, &c.
46	99·368	Wood, &c.
47	1·982	Road.
47a	·380	Wood, &c.
48	5·610	Wood, &c.
49	·372	House, yards, garden, &c.
50	·353	Pasture, &c.
51	·214	Pasture.
52	1·839	Wood, &c.
53	3·765	Pasture, &c.
53a	·466	Wood.
54	5·993	Pasture, wood, &c.
55	2·771	Hop garden.
56	10·645	Arable, &c.
57	1·859	Wood, &c.
58	2·712	Pasture, &c.
59	6·457	Arable, &c.
60	·392	Houses, yards, garden, &c.
61	6·899	Arable, &c.
62	8·270	Arable, &c.

Digitized by Google

No. on Plan.	Area in Acres.	Remarks.	No. on Plan.	Area in Acres.	Remarks.
63	3·695	Pasture, &c.	105	·896	Pond.
64	9·653	Wood, &c.	106	·929	Ponds.
65	2·338	Wood, &c.	107	13·614	Ornamental ground, &c.
66	2·701	Pasture, &c.			
67	7·584	Arable, &c.	108	1·598	Pasture.
68	·733	Road.	109	7·105	Arable, &c.
69	10·242	Pasture, &c.	110	5·609	Wood, &c.
70	·704	Wood.	111	4·038	Arable, &c.
71	2·298	Pasture.	112	1·660	Wood.
72	7·332	Pasture, &c.	113	13·030	Arable, &c.
73	2·158	Pasture.	114	29·867	Wood, &c.
74	1·797	Arable, &c.	115	4·833	Wood, &c.
75	·749	Houses, yards, garden, &c.	116	18·060	Arable.
			117	43·792	Wood, &c.
76	3·538	Arable.	118	15·842	Arable, &c.
77	8·419	Arable, &c.	119	·301	Wood.
78	2·414	Road.	120	9·300	Arable, wood, &c.
79	14·768	Pasture, &c.	121	7·096	Pasture, &c.
80	6·689	Wood.	122	20·948	Arable and wood.
81	7·652	Hop garden.	123	·163	Pond.
82	3·377	Arable.	124	1·634	Brickworks.
83	4·239	Wood, &c.	125	14·671	Pasture, &c.
84	5·464	Pasture, &c.	126	23·533	Arable, &c.
85	·639	Pasture and road.	127	1·760	Road.
86	1·889	Pasture.	128	7·579	Pasture, &c.
87	2·510	Pasture and wood.	129	3·794	Brick and tile works.
88	2·931	Houses, yards, gardens, orchard, &c.	130	10·968	Pasture, wood, &c.
			131	2·419	Pasture, wood, &c.
89	2·179	Hop garden, &c.	132	·794	Pasture, wood, &c.
90	7·787	Arable, &c.	133	·775	Pasture.
91	·688	Wood.	134	1·357	Road.
92	4·939	Arable, &c.	134a	·379	Road.
93	3·814	Pasture, &c.	135	2·843	Pasture, &c.
94	1·397	Wood.	136	·148	House, yard, garden, &c.
95	4·900	Arable.			
96	8·650	Arable, &c.	137	20·656	Arable and wood.
96a	·124	Pond.	138	·268	Pond.
97	5·920	Arable, &c.	139	·829	Houses, garden, ornamental ground, yards, &c.
98	5·626	Arable.			
99	6·288	Arable, &c.			
100	6·246	Arable, &c.	140	3·457	Wood, &c.
100a	·250	Wood, &c.	141	1·646	Houses, yards, garden, wood, &c.
101	22·368	Ornamental ground, &c.	142	1·692	Wood, &c.
101a	·974	Wood, &c.	143	3·832	Houses, garden, ornamental ground, yards, wood, &c.
102	1·256	Houses, yards, gardens, &c.			
103	6·440	Houses, yards, wood, ornamental ground, &c.	144	·782	House, yards, garden, &c.
			145	1·098	Houses, ornamental ground, yards, wood, &c.
104	1·222	Ornamental ground, &c.			

Digitized by Google

No. on Plan.	Area in Acres.	Remarks.	No. on Plan.	Area in Acres.	Remarks.
146	·057	House, wood, &c.	188	·220	Ponds.
147	3·908	Houses, yards, garden, pasture, &c.	189	2·088	Pasture, &c.
148	·102	Pond.	190	5·975	Houses, yards, gardens, wood, &c.
149	4·872	Road.	191	2·670	Road.
150	1·181	Wood, &c.	192	1·840	Garden, wood, &c.
151	3·405	Pasture, &c.	193	63·757	Wood, house, &c.
152	·409	Wood, &c.	194	2·981	Arable, trees, pasture, &c.
153	2·611	Wood, &c.			
154	·262	Wood.	195	2·450	Wood.
155	1·460	Pasture, &c.	196	4·494	Houses, yards, gardens, orchard, ornamental ground, &c.
156	1·502	Pasture, garden, &c.			
157	2·385	Pasture, &c.			
158	10·203	Ornamental ground, wood, &c.	196a	10·515	Houses, gardens, ornamental ground, yards, &c.
159	2·939	Yard, garden, pasture, furze, &c.	196b	1·264	Ornamental ground, &c.
160	2·556	Houses, yards, gardens, wood, &c.	197	7·138	Arable, wood, &c.
161	11·404	Arable, &c.	198	5·540	Road.
162	4·043	Pasture, &c.	199	2·655	Road.
162a	1·587	Wood.	200	6·043	Arable, &c.
163	4·152	Pasture, ornamental ground, &c.	201	10·846	Ornamental ground, &c.
164	·788	Pasture, &c.	202	5·500	Ornamental ground, &c.
165	·905	Wood.			
166	2·940	House, arable, garden, &c.	203	1·571	Wood.
			204	3·391	Arable, &c.
167	1·716	Arable.	205	9·668	Houses, yards, gardens, orchards, &c.
168	4·644	Wood, &c.			
169	1·153	Wood, &c.	206	1·072	Pasture.
170	·270	Wood and road.	207	1·726	Arable.
171	17·074	Arable and garden.	208	1·643	Wood.
172	·142	Garden, &c.	209	10·426	Pasture, trees, &c.
173	1·864	Road.	210	1·162	Houses, ornamental ground, yards, wood, &c.
174	·609	Wood.			
175	9·425	Arable, &c.			
176	3·560	Wood, &c.	211	1·703	Road.
176a	·129	Pond.	212	·762	Arable and wood.
177	7·616	Wood, &c.	213	3·406	Arable, &c.
178	·202	Pond.	215	3·028	Arable, pasture, &c.
179	2·259	Yard and pasture.	216	2·222	Wood.
179a	1·463	Road.	217	1·711	Pasture.
180	4·629	Wood, pasture, &c.	218	4·906	Pasture, &c.
181	3·644	Wood, pasture, &c.	219	1·703	Arable.
182	·412	Road.	220	2·193	House, yard, gardens, arable, &c.
183	1·227	Ornamental ground, wood, &c.	221	2·556	Pasture, &c.
184	1·040	Pasture.	222	2·690	Arable.
185	2·435	Pasture, furze, &c.	223	15·941	Pasture, &c.
186	·705	Orchard, wood, &c.	224	5·075	Wood, &c.
187	·756	House, wood, &c.	225	·208	Wood.

Digitized by Google

No. on Plan.	Area in Acres.	Remarks.
226	5·911	Railway, &c.
227	·331	Church, graveyard, &c.
228	·575	Houses, yards, gardens, &c.
229	2·672	Arable, &c.
230	3·725	Pasture, &c.
230a	·121	House, yard, garden, &c.
231	1·548	Pasture, wood, &c.
231a	·370	Church, graveyard, &c.
231b	·355	Wood, &c.
232	·450	Wood, &c.
233	·138	House, yard, garden, &c.
234	2·646	Houses, gardens, ornamental ground, yards, &c.
234a	1·119	Pasture, &c.
234b	·490	Orchard and garden.
234c	·829	Orchard, gardens, &c.
234d	1·158	Pasture, &c.
234e	1·208	Houses, pasture, &c.
234f	2·666	House, gardens, pasture, &c.
235	18·475	Cemetery.
236	·736	Arable, &c.
237	5·740	Arable, &c.
238	3·621	Arable, &c.
239	1·918	Arable.
240	4·729	Pasture.
241	3·024	Pasture.
242	1·658	Houses, yards, garden, orchard, &c.
243	3·356	Pasture.
244	5·098	Arable.
245	4·917	Arable.
246	·339	Houses, yards, &c.
247	8·121	Pasture, &c.
247a	·014	Pasture, &c.
248	·126	Pasture.
248a	·016	Garden, &c.
249	1·633	Pasture.
250	·510	Houses, yards, garden, &c.
251	·284	House, yards, garden, &c.
252	7·862	Pasture, &c.
253	·083	Pasture.
254	·250	Pasture, &c.
255	·736	Wood.
256	19·325	Pasture, &c.
257	1·144	Furze, &c.
258	5·227	Pasture, &c.
259	·809	Pasture, &c.
260	6·045	Pasture.
261	·799	Wood.
262	4·871	Pasture.
263	5·470	Pasture and furze.
264	4·158	Pasture, &c.
265	3·021	Pasture, wood, furze, &c.
266	5·810	Pasture, &c.
267	5·957	Pasture, &c.
268	·501	Road.
269	1·124	Furze, &c.
270	8·414	Arable.
271	1·705	Pasture, &c.
272	·627	Pasture.
273	3·892	Pasture, &c.
274	·043	Yards, &c.
275	·121	Road.
276	1·204	Pasture, &c.
277	010	Pasture.
	1331·513	

RECAPITULATION.

1289·349	Land.
32·953	Roads.
5·911	Railway.
3·300	Water.
1331·513	Area of that part of the Parish of Ore, situated in the Hundred of Baldslow, outside the Parliamentary Borough of Hastings.

Within the Parliamentary Borough of Hastings.

1	·794	Wood.
2	·449	Road.
3	3·383	Ornamental ground, wood, &c.

Digitized by Google

No. on Plan.	Area in Acres.	Remarks.
4	·397	Wood, &c.
5	·518	Pasture, &c.
6	·987	Pasture, furze, &c.
7	2·408	Pasture, &c.
8	4·132	Houses, yards, gardens, wood, &c.
9	7·241	House, wood, &c.
9a	1·473	Road.
10	4·024	Pasture, &c.
11	4·144	House, yard, garden, wood, &c.
11a	·032	Wood.
12	7·008	Pasture.
13	1·491	Houses, yards, garden, wood, &c.
13a	·002	Garden.
14	6·382	Pasture, &c.
15	·424	Cemetery.
16	·857	Houses, yards, garden, &c.
17	3·326	Pasture.
18	·716	Pasture, &c.
19	1·990	Pasture, &c.
19a	·002	Pasture, &c.
20	2·326	Houses, yards, gardens, wood, &c.
21	·729	Pasture, &c.
22	3·008	Pasture, &c.
23	3·170	Pasture.
24	·372	Pasture.
25	·009	Pasture.
26	6·831	Pasture, &c.
27	3·668	Pasture, &c.
28	3·725	Pasture, &c.
29	3·745	Pasture.
30	2·027	Pasture, &c.
31	·527	Houses, yards, garden, &c.
31a	·048	Pasture.
32	·350	Gardens, pasture, &c.
33	2·297	Pasture, &c.
34	·471	Pasture.
35	·717	Houses, yards, garden, pasture, &c.
36	2·991	Pasture, &c.
37	1·743	Houses, yards, garden, &c.
38	19·163	Pasture, &c.
39	2·046	Houses, yards, garden, wood, &c.
39a	2·297	Houses, pasture, &c.
40	2·192	Pasture.
41	7·049	Pasture.
42	5·576	Pasture, &c.
43	3·511	Road.
44	·178	House, yard, garden, &c.
45	2·569	Pasture, &c.
46	·111	Garden.
47	·719	Road.
48	6·889	Pasture, &c.
49	11·065	Wood, &c.
49a	·517	Road.
50	3·802	Pasture, &c.
51	5·729	Pasture, &c.
52	4·563	Pasture, sheds, &c.
53	3·176	Houses, yards, gardens, &c.
54	·510	Pond.
55	3·408	Pasture.
55a	·233	Pasture and furze.
56	·906	Road.
57	3·680	Brickworks, &c.
58	3·016	Pasture, &c.
59	1·947	Pasture.
60	1·478	Church and cemetery.
61	5·928	Pasture.
61a	1·453	Road.
62	6·496	Pasture, &c.
63	6·102	Pasture, &c.
63a	4·499	Pasture.
64	·382	Gardens.
64a	·004	Pasture.
65	·002	Yard.
66	9·569	Pasture, roads, &c.
66a	·400	House and pasture.
67	·579	House, yard, ornamental ground, &c.
67a	1·051	Houses and pasture.
68	2·335	Houses, yards, &c.
69	·590	Houses, yards, pasture, &c.
70	·090	Pond.
71	·449	Houses, yards, gardens, &c.
72	1·030	Pasture, &c.
73	3·262	Pasture, &c.
74	4·968	Pasture, &c.
75	4·608	Pasture, &c.
76	·729	Road, &c.
77	8·891	Arable.
78	3·965	Garden, &c.
79	30·860	Wood, &c.
80	·859	Wood.

Digitized by Google

No. on Plan.	Area in Acres.	Remarks.	No. on Plan.	Area in Acres.	Remarks.
81	1·519	Road.	123	3·514	Pasture.
82	3·707	Pasture, &c.	124	5·869	Arable, &c.
82a	·080	Pond.	125	2·172	Arable.
83	5·858	Pasture, &c.	126	4·907	Pasture, &c.
84	·057	Wood, &c.	127	1·183	House, yards, pasture, &c.
85	1·095	Wood, &c.			
86	4·134	Pasture, &c.	128	·530	Garden, &c.
87	1·951	Road.	129	3·460	Pasture, &c.
87a	1·380	House, wood, &c.	130	3·896	Road.
88	7·886	House, pasture, &c.	131	3·377	Pasture, &c.
89	·669	Arable.	132	2·188	Pasture.
90	4·169	Pasture, &c.	133	9·040	Pasture, &c.
91	1·788	Wood.	134	8·944	Pasture, &c.
92	·019	Pasture.	135	23·310	Pasture, roads, &c.
93	2·542	Pasture, &c.	136	7·639	Pasture, &c.
94	5·746	Pasture.	137	5·965	Houses, brickworks, gardens, &c.
95	3·705	Arable.			
96	·481	Garden, wood, &c.	137a	·108	Pond.
97	2·051	Road.	138	2·616	Pasture.
98	3·309	Arable.	138a	·876	Pasture.
99	·359	Garden and wood.	138b	·568	Garden.
100	2·340	Houses, yards, garden, &c.	138c	·743	Garden.
			138d	·630	Garden.
101	·722	Houses, yards, gardens, &c.	138e	·584	Garden.
			138f	3·671	Pasture.
101a	1·571	Road.	138g	2·137	Pasture.
102	1·898	Pasture, &c.	138h	·785	Pasture.
103	·367	Arable.	138i	·547	Pasture.
104	·188	Houses, yards, gardens, &c.	138j	1·910	Pasture.
			138k	·793	Garden.
105	1·341	Pasture, &c.	138l	1·157	Garden.
106	1·298	Wood.	138m	·004	Garden.
107	3·384	Hop garden, &c.	138n	·140	Houses, gardens, &c.
107a	·528	Pasture.	138o	1·985	Pasture.
108	·249	Pasture.	138p	·742	Arable, &c.
109	·985	Wood, &c.	138q	2·187	Pasture, &c.
110	·449	House, yard, garden, &c.	138r	·931	Pasture, &c.
			138s	1·873	Pasture.
111	·663	Wood, &c.	138t	·027	Pasture.
112	·398	Pasture and trees.	139	5·264	Pasture &c.
113	2·397	Houses, yard, pasture, &c.	140	1·979	Wood, &c.
			141	·406	Gardens, &c.
114	3·158	Arable, pasture, &c.	142	5·093	Pasture, &c.
115	2·557	Garden, wood, &c.	143	·993	Houses, yards, garden, pasture, &c.
116	2·092	Pasture, &c.			
117	·562	Pasture.	144	2·754	Pasture.
118	7·799	Arable, &c.	145	2·741	Road.
119	1·860	Houses, yards, gardens, &c.	146	2·325	Pasture, &c.
			147	1·934	Pasture.
120	1·668	Pasture, &c.	148	·504	House, yard, ornamental ground, &c.
121	·033	Yard and shed.			
122	2·790	Pasture, &c.	149	·604	Pasture.

Digitized by Google

No. on Plan.	Area in Acres.	Remarks.
150	9·462	House, yard, and wood.
151	·730	House, pasture, &c.
152	·537	Ornamental ground, house, &c.
153	6·519	Arable.
154	6·594	Pasture, &c.
155	6·721	Pasture, &c.
156	4·828	Pasture.
157	·214	Garden, &c.
158	2·360	Brickworks.
159	4·542	Houses, yards, gardens, &c.
160	1·467	Pasture, &c.
161	1·786	Road.
162	17·646	Houses, wood, &c.
163	6·421	Arable, &c.
164	·150	House, yard, garden, &c.
165	2·649	Pasture.
166	7·103	Arable.
167	5·429	Pasture, bushes, &c.
168	·208	Arable.
169	4·494	Pasture, yard, &c.
169a	1·750	Road.
170	7·763	Arable, &c.
171	2·533	Pasture.
172	2·594	Pasture, &c.
173	3·620	Pasture, &c.
174	1·446	Houses, yards, garden, wood, &c.
175	5·637	Pasture, yards, &c.
176	1·282	Pasture, &c.
177	1·689	Pasture.
178	·389	Garden.
179	2·403	Pasture.
180	1·704	Pasture.
181	2·773	Pasture.
182	1·972	Houses, yards, garden, orchard, &c.
183	1·307	Pasture, trees, &c.
184	2·573	Pasture, &c.
185	·980	Pasture, &c.
186	·515	House, yard, garden, &c.
187	·586	Pasture.
188	4·365	Pasture, &c.
188a	·913	Pasture, &c.
189	4·972	Pasture, &c.
189a	·131	Pond.
190	4·701	Pasture, &c.
190a	·297	Pasture.
190b	·015	Pasture, &c.
191	3·191	Pasture.
192	9·576	Pasture.
193	8·025	Pasture, &c.
193a	·444	Yard, &c.
194	7·158	Gardens, wood, &c.
195	1·611	Pasture, &c.
196	6·097	Arable, &c.
197	4·845	Pasture, &c.
198	2·079	Pasture.
199	9·277	Railway, &c.
199a	·773	Pond.
200	2·045	Wood, &c.
201	·644	Houses, yards, garden, &c.
202	·798	Pasture.
203	1·126	Pasture, &c.
204	·668	Pasture, &c.
205	·809	Pasture.
206	7·098	Pasture, &c.
207	1·759	Garden, pasture, &c.
208	4·294	Pasture, &c.
209	2·488	Pasture, &c.
210	2·954	Pasture, &c.
211	·160	Road.
212	1·790	Pasture, &c.
213	3·403	Pasture, &c.
214	2·016	Pasture, &c.
	749·670	Area numbered.
	51·040	Village of Ore (part of), unnumbered.
	6·668	Town of Hastings (part of), unnumbered.
	807·378	

RECAPITULATION.

770·133	Land.
26·276	Roads.
9·277	Railway.
1·692	Water.
807·378	Area of that part of the Parish of Ore, situated in the Hundred of Baldslow, within the Parliamentary Borough of Hastings.

Digitized by Google

GENERAL RECAPITULATION.

2059·482	Land.
59·229	Roads.
15·188	Railway.
4·992	Water.
2138·891	Area of that part of the Parish of Ore, situated in the Hundred of Baldslow.

CINQUE PORT LIBERTY OF HASTINGS.

Within the Parliamentary and Municipal Borough of Hastings.

No. on Plan.	Area in Acres.	Remarks.
1	2·100	Arable.
2	·020	House, garden, and pasture.
3	·441	Pasture, &c.
4	·538	Road.
5	1·109	Pasture.
6	1·911	Pasture.
7	·244	Pasture.
8	·867	Houses, yards, gardens, &c.
9	2·654	Pasture, &c.
10	7·920	Pasture, trees, &c.
11	·218	Road.
12	1·703	Pasture, &c.
12a	·346	Road.
13	·337	Pasture.
14	4·449	House, garden, arable, &c.
14a	·105	Houses, yards, gardens, &c.
15	6·027	Pasture, &c.
16	2·055	Houses, yards, gardens, &c.
17	3·283	Pasture, &c.
18	·380	Rough pasture, &c.
19	1·181	Road.
	37·888	

RECAPITULATION.

35·605	Land.
2·283	Roads.
37·888	Area of that part of the Parish of Ore, situated in the Cinque Port Liberty of Hastings, and within the Parliamentary and Municipal Borough of Hastings.

RECAPITULATION FOR THE PARISH.

2095·087	Land.
61·512	Roads.
15·188	Railway.
4·992	Water.
2176·779	Total area of the Parish of Ore, in the County of Sussex.
845·266	Area of the part of the Parliamentary Borough of Hastings, within the Parish of Ore.
37·888	Area of the part of the Municipal Borough of Hastings, within the Parish of Ore.

Note.—The Municipal Borough of Hastings is entirely within the Parliamentary Borough.

Digitized by Google

INDEX TO PLACES

IN THE

PARISH OF ORE.

COUNTY OF SUSSEX.

Name of Place.	No. of Sheet. 6-inch scale.	No. of Sheet. 25·344 in. scale.
Bricklands -	LVIII.	11
Broomgrove -	,,	15
Bungerhill Farm -	,,	,,
Catherine Villa -	,,	11
Coghurst Hall -	,,	7
Cleeve - -	,,	11
Eastland Farm -	,,	7
Elphinstone Lodge	,,	14
Fernside -	,,	10
Great Ridge -	,,	,,
Hazelhurst -	,,	,,
Hillside House -	,,	11
High Lankhurst -	,,	6
Hurstcourt College	,,	11
Hurst Lodge -	,,	10
Ivy House -	,,	11
Laurel Cottage -	,,	15
Mount Pleasant House - -	,,	14
New Coghurst -	LVIII.	7
Oak Hurst -	,,	10
Oakfield Lodge -	,,	15
Osborne House -	,,	11
Ore - -	,,	11, 15
Ore Place -	,,	10
Ore Villa -	,,	11
Ore House -	,,	,,
Rectory - -	,,	14
Ripon Lodge -	,,	10
Rodger's Farm -	,,	7
St. Helen's Lodge	,,	10
Sandrock -	,,	,,
St. Helen's -	,,	,,
Sunnyside -	,,	11
The Firs -	,,	10
Upland - -	,,	11
Valebrook -	,,	6
Western House -	,,	10
Woodlands Villa -	,,	11

Digitized by Google

LONDON:
Printed by George E. Eyre and William Spottiswoode,
Printers to the Queen's most Excellent Majesty.
For Her Majesty's Stationery Office.

Digitized by Google

Digitized by Google

DEPÔTS FOR THE SALE OF ORDNANCE MAPS, &c.

ENGLAND AND WALES.

1, Saint Martin's Place, Charing Cross—LONDON.

SCOTLAND.

Ordnance Survey Office, Post-office Buildings—EDINBURGH.

IRELAND.

Ordnance Survey Office, Phœnix Park—DUBLIN.

Digitized by Google

ORDNANCE SURVEY OF ENGLAND.

BOOK OF REFERENCE TO THE PLAN

OF THE

PARISH OF OVING

(HUNDRED OF BOX AND STOCKBRIDGE),

IN THE

COUNTY OF SUSSEX,

CONTAINING 2989·291 ACRES.

MAJOR-GENERAL JOHN CAMERON, C.B., R.E., F.R.S.,
DIRECTOR-GENERAL OF THE ORDNANCE SURVEY.

LONDON:
PRINTED BY GEORGE E. EYRE AND WILLIAM SPOTTISWOODE,
PRINTERS TO THE QUEEN'S MOST EXCELLENT MAJESTY.
FOR HER MAJESTY'S STATIONERY OFFICE.

1877.

Price One Shilling.

Digitized by Google

Digitized by Google

ORDNANCE SURVEY OF ENGLAND.

BOOK OF REFERENCE TO THE PLAN

OF THE

PARISH OF OVING

(HUNDRED OF BOX AND STOCKBRIDGE),

IN THE

COUNTY OF SUSSEX,

CONTAINING 2989·291 ACRES.

MAJOR-GENERAL JOHN CAMERON, C.B., R.E., F.R.S.,

DIRECTOR-GENERAL OF THE ORDNANCE SURVEY.

LONDON:

PRINTED BY GEORGE E. EYRE AND WILLIAM SPOTTISWOODE,

PRINTERS TO THE QUEEN'S MOST EXCELLENT MAJESTY.

FOR HER MAJESTY'S STATIONERY OFFICE.

1877.

Price One Shilling.

Digitized by Google

[7412.—50.—2/77.]

Digitized by Google

t

F.
C.
W.
ef.
S.

the

Digitized by Google

Digitized by Google

EXPLANATORY REMARKS.

The scale of the Parish Plans is the 1-2500th of the actual length on the ground, and is equal to 25·344 inches to a mile, or 3·157 chains to an inch, which is very approximately equal to one square inch to one acre, the square of 1·0018 inch being equal to one acre.

The length of each sheet is 1½ miles, and the width 1 mile, the area of each sheet is therefore 960 acres.

Each enclosure has a reference number to the area which is given in this Book.

The Braces (ʃ) on the plans are to indicate that the spaces so braced are included under the same reference number.

The Altitudes in feet above the Mean Level of the Sea are written thus—31·4.

The Scale of the Plans of the County is 6 inches to a mile, and each sheet contains the same area as 16 sheets of the Parish Plans. There is therefore a double reference number to each sheet, as VI. 9., the Roman Numerals referring to the County Plans, the Arabic Figures to the Parish Plans.

The dimensions of the sheets on the Six-inch scale being four miles by six miles, the area is twenty-four square miles, equal to 15,360 acres.

The following are the characters employed on the Ordnance Plans on the Scales of 1–2500, and 6 inches to a mile :—

County Names	C	Hundreds or Wards	W
Parishes	P	Townships	T
Extra Parochial	E	Division of Townships	T

Antiquities ..... { ROMAN / Druidical or Saxon / Norman or Subsequent

The descriptions of the boundaries are shown by the following initials :—

Centre of Stream	*C.S.*	Centre of Fence	*C.F.*
Centre of Road	*C.R.*	Top of Cop	*T.C.*
Side of Stream or Drain ...	*S.S.* or *S.D.*	Centre of Wall	*C.W.*
Root of Hedge	*R.H.*	Defaced	*Def.*
Face of Wall	*F.W.*	Track of Stream	*T.S.*

Undefined ..... *Und.*

Where a change occurs in the boundaries, the symbol [o—o] is used to show the part at which the change takes place.

Digitized by Google

N.B.—To convert Decimal Fractions of an Acre into Roods and Perches, multiply the decimal first by 4 and then by 40, preserving the same number of decimals in the product.

Examples—

			Acres.				Acres.
			633·357				527·013
			4				4
			1·428				·052
			40				40
A.	R.	P.		A.	R.	P.	
633	1	17	17·120	527	0	2	2·080

TABLE

FOR CONVERTING DECIMAL PARTS OF AN ACRE INTO ROODS AND PERCHES.

Perch.	0 Rood.	1 Rood.	2 Roods.	3 Roods.	Perch.	0 Rood.	1 Rood.	2 Roods.	3 Roods.
0	·000	·250	·500	·750	21	·131	·381	·631	·881
1	·006	·256	·506	·756	22	.137	·387	·637	·887
2	·012	·262	·512	·762	23	·144	·394	·644	·894
3	·019	·269	·519	·769	24	·150	·400	·650	·900
4	·025	·275	·525	·775	25	·156	·406	·656	·906
5	·031	·281	·531	·781	26	·162	·412	·662	·912
6	·037	·287	·537	·787	27	·169	·419	·669	·919
7	·044	·294	·544	·794	28	·175	·425	·675	·925
8	·050	·300	·550	·800	29	·181	·431	·681	·931
9	·056	·306	·556	·806	30	·187	·437	·687	·937
10	·062	·312	·562	·812	31	·194	·444	·694	·944
11	·069	·319	·569	·819	32	·200	·450	·700	·950
12	·075	·325	·575	·825	33	·209	·456	·706	·956
13	·081	·331	·581	.831	34	·212	·462	·712	·962
14	·087	·337	·587	·837	35	·216	·469	·719	·969
15	·094	·344	·594	·844	36	·225	·475	·725	·975
16	·100	·350	·600	·850	37	·231	·481	·731	·981
17	·106	·356	·606	·856	38	·237	·487	·737	·987
18	·112	·362	·612	·862	39	·244	·494	·744	·994
19	.119	·369	·619	·869	40	·250	·500	·750	1·000
20	·125	·375	·625	·875					

Digitized by Google

PARISH OF OVING,

IN THE

COUNTY OF SUSSEX—(Western Division).

HUNDRED OF BOX AND STOCKBRIDGE.

No. on Plan.	Area in Acres.	Remarks.	No. on Plan.	Area in Acres.	Remarks.
1	12·362	Arable.	38	5·819	Ornamental ground.
2	1·629	Pasture.	39	3·696	Ornamental ground.
3	21·916	Arable.	40	14·456	Houses, gardens, ornamental ground, &c.
4	6·926	Pasture.			
5	·703	Pond.			
6	·861	Farmsteading.	41	2·569	Ornamental ground.
7	2·771	Pasture.	42	·483	Orchard.
8	15·703	Arable, &c.	43	1·278	Pasture.
9	·483	House and garden.	44	3·729	Ornamental ground.
10	·498	Church and graveyard.	45	2·996	Ornamental ground.
			46	·665	Farmsteading.
11	23·356	Arable.	47	1·453	Pasture.
12	·489	House, garden, &c.	48	3·001	Pasture.
13	·169	Arable.	49	1·868	Houses, gardens, ornamental ground, &c.
14	4·494	Arable.			
15	1·190	Pasture.			
16	1·052	Pasture.	50	1·549	Pasture.
17	1·527	Houses, gardens, &c.	51	5·107	Pasture.
18	·281	Arable.	52	5·990	Arable.
19	·660	Houses, gardens, &c.	53	9·558	Arable.
20	1·846	Road.	54	·173	House, garden, &c.
21	27·031	Arable.	55	7·206	Road.
22	8·386	Arable.	56	12·240	Pasture.
23	2·498	Pasture.	57	·176	Pond.
24	9·115	Arable.	58	31·864	Pasture.
25	2·145	Farmsteading.	59	24·769	Arable.
26	15·888	Pasture.	60	26·043	Pasture, &c.
27	1·593	Pasture.	61	3·221	Road.
28	22·400	Arable.	62	·169	Shed and yard.
29	29·038	Arable.	63	11·578	Pasture, &c.
30	29·529	Arable.	64	·401	Houses, yards, gardens, &c.
31	29·578	Arable.			
32	5·581	Pasture.	65	9·948	Pasture.
33	1·534	Arable.	66	2·668	Pasture.
34	3·951	Road.	67	9·730	Pasture, &c.
35	41·430	Arable.	68	16·376	Arable.
36	10·943	Ornamental ground, &c.	69	36·287	Arable.
			70	1·089	Road.
37	13·922	Ornamental ground.	71	1·803	Pasture, &c.

Digitized by Google

No. on Plan.	Area in Acres.	Remarks.	No. on Plan.	Area in Acres.	Remarks.
72	·347	Pond.	116	·600	Farmsteading.
73	12·063	Pasture.	117	5·713	Pasture.
74	·180	Pond.	118	33·688	Arable.
75	11·910	Pasture.	119	1·011	Road.
76	8·017	Arable.	120	13·945	Arable.
77	6·282	Pasture.	121	3·854	Pasture.
78	·087	Shed and yards.	122	288	Farmsteading.
79	6·936	Pasture.	123	·227	Garden, &c.
80	1·391	Houses, gardens, ornamental ground, &c.	124	·489	Osiers.
			125	1·008	Houses, gardens, &c.
			126	9·884	Arable.
81	32·911	Arable.	127	·278	House, ornamental ground, &c.
82	6·733	Arable.			
83	15·524	Arable.	128	1·050	Pasture.
84	13·994	Arable.	129	1·400	Houses, gardens, &c.
85	18·393	Arable.	130	·309	Burial ground.
86	2·681	Pasture.	131	·401	Houses, shed, garden, yard, &c.
87	1·641	Pasture.			
88	56·329	Arable.	132	·659	Arable.
89	1·331	Pasture, &c.	133	4·544	Arable.
90	·382	Farmsteading.	134	2·620	Arable.
91	·401	Road.	135	34·230	Arable.
92	18·438	Arable.	136	1·421	Pasture.
93	9·405	Arable.	137	3·360	Arable.
94	·901	Houses, gardens, &c.	138	7·542	Pasture.
95	·191	Arable, &c.	139	·237	Shed and yards.
96	·182	Road.	140	23·030	Arable.
97	19·785	Arable.	141	18·983	Arable.
98	·109	House and yard.	142	8·678	Arable.
99	·508	Houses, gardens, &c.	143	·138	Pond.
100	·164	Houses, shed, and yard.	144	20·007	Arable.
			145	7·501	Arable.
101	1·518	Road.	146	5·798	Pasture.
102	4·133	Arable.	147	·263	Houses, gardens, &c.
103	·124	House, shed, and yard.	148	7·562	Arable.
			149	6·998	Road.
104	·650	Garden, &c.	150	3·824	Arable.
105	1·421	Road.	151	3·446	Arable.
106	2·405	Pasture.	152	·111	House and yard.
107	1·025	Pasture.	153	3·035	Pasture.
108	1·321	Ornamental ground, house, &c.	154	6·195	Road.
			155	2·843	Farmsteading.
109	·533	House, gardens, &c.	156	·689	Road.
110	·619	Houses, yards, gardens, &c.	157	13·895	Arable.
			158	·282	Houses, garden, &c.
111	2·213	Pasture.	159	·272	Houses and yards.
112	·180	Houses, garden, &c.	160	·360	Arable, &c.
113	·613	Church and graveyard.	161	19·222	Pasture.
			162	·314	Road.
114	2·707	Farmsteading.	163	·931	Houses, yards, gardens, &c.
115	2·002	Houses, yards, gardens, &c.			
			164	15·334	Pasture.

Digitized by Google

No. on Plan.	Area in Acres.	Remarks.	No. on Plan.	Area in Acres.	Remarks.
165	·252	Pond.	214	9·916	Arable.
166	1·728	Road.	215	·721	Arable.
167	12·139	Arable.	216	·279	Houses, gardens, &c.
168	·290	Houses, garden, &c.	217	·231	House, garden, &c.
169	·333	Houses, yards, &c.	218	·163	Houses, gardens, &c.
170	13·277	Pasture.	219	·225	Houses, sheds, gardens, &c.
171	18·264	Arable.			
172	5·676	Pasture.	220	·329	Road.
173	10·361	Pasture.	221	·187	Houses and yards.
173a	·020	Garden.	222	8·548	Arable.
174	14·751	Pasture.	223	4·732	Road.
175	·419	Road.	224	1·238	Farmsteading.
176	6·938	Pasture.	225	6·312	Pasture.
177	·965	Road.	226	9·062	Arable.
178	·347	Pond.	227	43·407	Arable, &c.
179	·228	House, garden, &c.	228	5·630	Arable.
180	13·111	Pasture.	229	8·778	Pasture.
181	15·807	Pasture.	230	7·724	Arable.
182	10·871	Pasture.	231	17·436	Arable, &c.
183	·430	Pasture.	232	·150	Houses, garden, &c.
184	1·441	Pasture.	233	6·299	Arable.
185	3·342	Pasture.	234	10·867	Arable.
185a	·061	Houses, garden, &c.	235	·433	Farmsteading.
186	·113	Houses, yards, &c.	236	·211	Garden, &c.
187	15·194	Arable.	237	1·905	Pasture.
188	11·824	Arable.	238	·142	Shed and yard.
189	·132	House and yard.	239	9·243	Arable.
190	16·049	Arable.	240	3·363	Pasture.
191	14·848	Arable.	241	10·122	Pasture, &c.
192	3·297	Pasture.	242	11·677	Arable.
193	·651	Farmsteading.	243	·214	Wood.
194	·729	Pasture.	244	6·017	Arable.
195	·110	Road.	245	·485	Road.
196	3·300	Pasture.	246	4·568	Arable.
197	11·184	Railway.	247	·322	Road.
198	2·609	Pasture, &c.	248	1·496	Pasture.
199	5·573	Arable.	249	6·885	Arable.
200	6·040	Arable.	249a	6·388	Arable.
201	83·895	Arable.	250	·308	Rough pasture.
202	13·618	Arable.	251	1·648	Pasture.
203	7·485	Arable.	251a	·256	Osiers.
204	19·529	Arable.	252	1·265	Road.
205	26·749	Arable.	253	2·359	Arable.
206	26·454	Arable.	254	4·161	Pasture.
207	1·165	Road.	255	·284	House, garden, &c.
208	·821	Houses, yard, garden, &c.	256	·218	Osiers.
			257	·391	Rough pasture.
209	·885	Farmsteading.	258	·092	Pasture.
210	8·791	Pasture.	259	·729	Pasture, &c.
211	1·324	Pasture.	260	3·753	Arable.
212	1·873	Pasture.	261	·269	Garden.
213	1·330	Houses, gardens, &c.	262	8·437	Arable.

Digitized by Google

No. on Plan.	Area in Acres.	Remarks.	No. on Plan.	Area in Acres.	Remarks.
263	·154	Osiers.	314	6·088	Arable.
264	2·780	Arable.	315	1·442	Pasture.
265	3·788	Pasture.	316	13·128	Arable, &c.
266	·216	Pasture.	317	18·663	Arable, &c.
267	5·778	Arable, &c.	318	18·824	Pasture.
268	2·691	Arable.	319	5·606	Arable.
269	·362	House, garden, &c.	320	5·241	Arable.
270	3·930	Pasture, &c.	321	3·556	Pasture.
271	12·577	Arable.	322	3·007	Pasture, &c.
272	20·577	Arable.	323	6·769	Pasture.
273	13·992	Arable.	324	4·977	Pasture.
274	·194	Wood.	325	·086	Stream.
275	5·597	Arable.	326	2·110	Arable.
276	·202	Wood.	327	4·939	Arable.
277	16·851	Arable.	328	4·562	Arable.
278	17·785	Arable.	329	4·337	Arable.
279	·091	House, shed, and yard.	330	·118	Pond.
			331	25·712	Arable.
280	14·802	Arable.	332	·898	Road.
281	12·180	Arable.	333	25·991	Arable.
282	4·932	Arable.	334	·205	Wood.
283	·386	Farmsteading.	335	16·493	Arable.
284	·238	Houses, garden, &c.	336	7·925	Arable.
285	3·002	Pasture, &c.	337	·171	House, shed, and yard.
286	5·749	Pasture.	338	54·548	Arable.
287	3·332	Pasture, &c.	339	6·913	Arable.
288	3·237	Pasture, &c.	340	34·297	Arable.
289	7·264	Pasture.	341	13·648	Arable.
290	9·168	Pasture.	342	4·738	Road.
291	·497	Farmsteading.	343	5·933	Arable, &c.
292	1·266	Road.	344	28·775	Arable.
293	4·458	Arable.	345	18·478	Arable.
294	8·346	Grass.	346	·777	Towing path.
295	1·347	Pasture.	347	14·899	Arable.
296	1·017	Pasture, &c.	348	4·904	Arable.
297	6·840	Arable.	349	6·293	Arable.
298	5·170	Arable.	350	24·207	Arable.
299	·258	Road.	351	3·876	Arable.
300	18·261	Arable.	352	3·561	Arable.
301	9·419	Arable.	353	10·726	Arable.
302	1·416	Towing path.	354	14·495	Arable.
303	19·865	Arable.	355	2·913	Pasture.
304	8·375	Arable.	356	·846	Pasture.
305	4·458	Arable.	357	·242	Pond.
306	3·066	Pasture, &c.	358	·368	Houses, gardens, &c.
307	3·928	Pasture, &c.	359	·549	Houses, sheds, gardens, &c.
308	5·915	Pasture.			
309	8·658	Pasture.	360	1·185	Pasture.
310	29·669	Arable.	361	·981	Road.
311	5·853	Arable.	362	16·566	Arable.
312	9·031	Arable.	363	6·339	Pasture, &c.
313	1·166	Road.	364	10·726	Pasture, &c.

Digitized by Google

No. on Plan.	Area in Acres.	Remarks.
365	17·646	Pasture.
366	7·450	Arable.
367	11·146	Arable.
368	18·863	Arable.
369	2·058	Pasture, &c.
370	·232	Water.
371	4·406	Arable.
372	4·813	Arable.
373	3·192	Arable.
374	11·007	Arable.
375	4·790	Arable, &c.
376	·672	Road.
377	5·000	Arable.
378	2·163	Pasture.
379	·841	House, shed, orchard, &c.
380	12·743	Pasture.
381	4·548	Road.
382	2·076	Houses, gardens, ornamental ground, &c.
383	1·190	Pasture.
384	·799	Pasture.
385	·815	Houses, gardens, &c.
386	1·681	Houses, yards, gardens, &c.
387	3·226	Pasture.
388	·596	Farmsteading.
389	·435	Houses and yards.
390	30·937	Pasture.
391	10·252	Arable.
392	1·319	Road.
393	3·950	Pasture.
394	3·626	Pasture.
395	3·375	Arable.
396	6·159	Pasture.
397	3·349	Arable, &c.
398	·725	Stream.
399	6·328	Pasture.
400	5·675	Pasture.
401	9·884	Arable.
402	·217	Arable.
403	·117	Road.
404	7·640	Pasture.
405	·231	Houses, sheds, yard, &c.
406	·765	Pasture.
407	·044	Pasture.
408	1·931	Houses, gardens, &c.
409	2·591	Arable.
410	1·785	Arable.
411	2·593	Pasture.
412	·908	Houses, gardens, ornamental ground, &c.
413	1·757	Arable.
414	8·510	Arable.
415	·649	Road.
416	1·689	Pasture.
417	·865	Houses, yards, &c.
418	·543	Pasture.
419	·411	Houses, gardens, &c.
420	10·004	Arable.
421	·539	Houses, gardens, &c.
422	·510	Pasture.
423	·891	Houses, sheds, yards, &c.
424	4·853	Arable.
425	6·083	Cemetery.
426	2·500	Arable.
427	2·767	Arable.
428	1·794	Arable.
429	·223	Houses, gardens, &c.
430	12·859	Arable.
431	1·145	Road.
432	·268	Houses, gardens, &c.
433	1·218	Pasture.
434	1·606	Arable.
435	2·359	Houses, gardens, &c.
436	2·706	Arable.
437	·618	Road.
438	·421	Houses, gardens, &c.
439	9·657	Water.
439a	8·320	Rough pasture.
440	·241	Railway.
441	·239	Marsh, &c.
442	·944	Water.
442a	·146	Water.
443	4·220	Water.
444	·188	Rough pasture, &c.
445	2·801	Pasture.
446	5·235	Arable, &c.
447	1·096	Pasture.
448	5·631	Arable.
449	·692	Pasture.
450	1·590	Houses, gardens, &c.
451	·123	House, sheds, gardens, &c.
452	·260	Houses, gardens, &c.
453	6·027	Arable.
	2971·335	Area of the numbered part of the Parish.
	17·956	City of Chichester (part of), unnumbered.
	2989·291	Total area of the Parish.

Digitized by Google

RECAPITULATION.

Area in Acres.	
2891·223	Land.
18·513	Water.
65·937	Roads.
11·425	Railways.
2·193	Towing path.
2989·291	Total area of the Parish of Oving, in the County of Sussex.

19·218	Area of the part of the Parish of Oving inside the Parliamentary Boundary of the Borough of Chichester.
158·634	Area of the part of the Parish of Oving inside the South or Cathedral Ward, City of Chichester.

Digitized by Google

INDEX TO PLACES

IN THE

PARISH OF OVING.

COUNTY OF SUSSEX.

Name of Place.	No. of Sheet. 6-inch scale.	No. of Sheet. 25·344 in. scale.
Almshouses -	LXI.	8
All Saints' Church (Vicarage) -	"	7
Aldingbourne Rife	LXII.	13
Cemetery - -	LXI.	7
Copse Farm -	"	8
Church (Vicarage)	"	"
Colworth - -	LXII.	13
Colworth Farm -	"	9
Drayton Manor House - -	LXI.	8
Dairy Farm -	"	"
Drayton House -	"	12
Drayton Station -	"	"
East Lodge - -	"	8
Grove Farm -	"	12
Grimsted Barn -	LXII.	9
Highground Cottage	LXI.	8
Littlegrove Farm -	LXII.	9
Littlereed Barn -	"	"
London, Brighton, and South Coast Railway - -	LXI.	12
Mill House - -	"	7
Maudlin Farm -	"	4
Manor Farm -	LXI.	8
Manor Farm -	LXII.	13
North Lodge -	LXI.	8
Oving - -	"	"
Oving Farm -	"	"
Portfield Windmill	"	7
Portfield - -	"	"
Roughs Barn -	LXII.	9
Rhine Villa -	LXI.	7
Reed's Farm -	LXII.	9
School - -	LXI.	8
Shopwyke - -	"	"
Shopwyke Park -	"	"
Shopwyke House -	"	"
Shopwyke Manor Farm - -	"	"
South Barn -	LXII.	13
Vicarage - -	LXI.	8
Vicarage - -	"	7
West Lodge -	"	8
Withies Farm -	"	12
Woodfield House -	"	8
Woodend Farm -	LXII.	9
Woodhorn Farm -	"	5

Digitized by Google

LONDON:
Printed by George E. Eyre and William Spottiswoode,
Printers to the Queen's most Excellent Majesty.
For Her Majesty's Stationery Office.

Digitized by Google

Digitized by Google

DEPÔTS FOR THE SALE OF ORDNANCE MAPS, &c.

ENGLAND AND WALES.

1, Saint Martin's Place, Charing Cross—LONDON.

SCOTLAND.

Ordnance Survey Office, Post-office Buildings—EDINBURGH.

IRELAND.

Ordnance Survey Office, Phœnix Park—DUBLIN.

Digitized by Google

ORDNANCE SURVEY OF ENGLAND.

BOOK OF REFERENCE TO THE PLAN

OF THE

PARISH OF OVINGDEAN

(HUNDRED OF YOUNGSMERE),

IN THE

COUNTY OF SUSSEX,

CONTAINING 1629·573 ACRES.

MAJOR-GENERAL SIR HENRY JAMES, R.E., F.R.S., F.G.S., &c.,
DIRECTOR-GENERAL OF THE ORDNANCE SURVEY.

LONDON:
PRINTED BY GEORGE E. EYRE AND WILLIAM SPOTTISWOODE,
PRINTERS TO THE QUEEN'S MOST EXCELLENT MAJESTY.
FOR HER MAJESTY'S STATIONERY OFFICE.

1874.

Price One Shilling.

Digitized by Google

[7142.—50—10/74.]

Digitized by Google

on the
n inch,
quare of

of each

Book.

are in-

31·4.

et con-
double
to the

x miles

e Scales

.... W

.... T

.... T

xon

equent

:—

.... C.F.
.... T.C.
... C.W.
.... Def.
.... T.S.

how the

Digitized by Google

ROTTINGDEAN P.

Digitized by Google

EXPLANATORY REMARKS.

The scale of the Parish Plans is the 1-2500th of the actual length on the ground, and is equal to 25·344 inches to a mile, or 3·157 chains to an inch, which is very approximately equal to one square inch to one acre, the square of 1·0018 inch being equal to one acre.

The length of each sheet is 1½ miles, and the width 1 mile, the area of each sheet is therefore 960 acres.

Each enclosure has a reference number to the area which is given in this Book.

The Braces (ʃ) on the plans are to indicate that the spaces so braced are included under the same reference number.

The Altitudes in feet above the Mean Level of the Sea are written thus—31·4.

The Scale of the Plans of the County is 6 inches to a mile, and each sheet contains the same area as 16 sheets of the Parish Plans. There is therefore a double reference number to each sheet, as VI. 9., the Roman Numerals referring to the County Plans, the Arabic Figures to the Parish Plans.

The dimensions of the sheets on the Six-inch scale being four miles by six miles the area is twenty-four square miles, equal to 15,360 acres.

The following are the characters employed on the Ordnance Plans on the Scales of 1-2500, and 6 inches to a mile :—

County Names	C	Hundreds or Wards	W
Parishes	P	Townships	T
Extra Parochial	E	Division of Townships	T

Antiquities ..... { ROMAN / Druidical or Saxon / Norman or Subsequent

The descriptions of the boundaries are shown by the following initials :—

Centre of Stream	*C.S.*	Centre of Fence	*C.F.*
Centre of Road	*C.R.*	Top of Cop	*T.C.*
Side of Stream or Drain ...	*S.S.* or *S.D.*	Centre of Wall	*C.W.*
Root of Hedge	*R.H.*	Defaced	*Def.*
Face of Wall	*F.W.*	Track of Stream	*T.S.*

Undefined ..... *Und.*

Where a change occurs in the boundaries, the symbol [o—o] is used to show the part at which the change takes place.

Digitized by Google

N.B.—To convert Decimal Fractions of an Acre into Roods and Perches, multiply the decimal first by 4 and then by 40, preserving the same number of decimals in the product.

Examples—

A.	R.	P.	Acres.	A.	R.	P.	Acres.
			633·357				527·013
			4				4
			1·428				·052
			40				40
633	1	17	17·120	527	0	2	2·080

TABLE

FOR CONVERTING DECIMAL PARTS OF AN ACRE INTO ROODS AND PERCHES.

Perch.	0 Rood.	1 Rood.	2 Roods.	3 Roods.	Perch.	0 Rood.	1 Rood.	2 Roods.	3 Roods.
0	·000	·250	·500	·750	21	·131	·381	·631	·881
1	·006	·256	·506	·756	22	.137	·387	·637	·887
2	·012	·262	·512	·762	23	·144	·394	·644	·894
3	·019	·269	·519	·769	24	·150	·400	·650	·900
4	·025	·275	·525	·775	25	·156	·406	·656	·906
5	·031	·281	·531	·781	26	·162	·412	·662	·912
6	·037	·287	·537	·787	27	·169	·419	·669	·919
7	·044	·294	·544	·794	28	·175	·425	·675	·925
8	·050	·300	·550	·800	29	·181	·431	·681	·931
9	·056	·306	·556	·806	30	·187	·437	·687	·937
10	·062	·312	·562	·812	31	·194	·444	·694	·944
11	·069	·319	·569	·819	32	·200	·450	·700	·950
12	·075	·325	·575	·825	33	·209	·456	·706	·956
13	·081	·331	·581	.831	34	·212	·462	·712	·962
14	·087	·337	·587	·837	35	·216	·469	·719	·969
15	·094	·344	·594	·844	36	·225	·475	·725	·975
16	·100	·350	·600	·850	37	·231	·481	·731	·981
17	·106	·356	·606	·856	38	·237	·487	·737	·987
18	·112	·362	·612	·862	39	·244	·494	·744	·994
19	·119	·369	·619	·869	40	·250	·500	·750	1·000
20	·125	·375	·625	·875					

Digitized by Google

PARISH OF OVINGDEAN,

IN THE

COUNTY OF SUSSEX—(Eastern Division).

HUNDRED OF YOUNGSMERE.

No. on Plan.	Area in Acres.	Remarks.	No. on Plan.	Area in Acres.	Remarks.
1	2·067	Rough pasture, &c.	35	13·395	Pasture (Racecourse, part of).
2	·242	Road.	36	5·417	Arable.
3	1·096	Pasture (Racecourse, part of).	37	·639	Road.
4	3·136	Arable.	38	·735	Rough pasture.
5	·302	Road.	39	1·307	Arable.
5a	·013	Arable.	40	5·106	Arable.
6	24·098	Arable.	41	6·277	Arable.
7	7·582	Arable.	42	·923	Rough pasture.
8	22·961	Garden and houses.	43	8·246	Arable.
9	21·418	Arable.	44	·114	Water.
10	10·744	Rough pasture.	45	26·800	Arable.
11	9·220	Arable, &c.	46	27·466	Rough pasture.
12	·988	Rough pasture.	47	34·938	Arable.
13	20·786	Garden, houses, &c.	48	39·468	Arable.
14	5·945	Pasture.	49	10·837	Arable.
15	60·776	Arable.	50	48·072	Arable.
16	26·337	Arable.	50a	6·012	Arable.
17	12·857	Arable.	51	20·289	Arable.
18	8·674	Arable.	52	34·311	Arable.
19	27·076	Arable.	53	2·411	Rough pasture.
20	·159	Pasture.	54	11·839	Rough pasture.
21	·334	House, yard, &c.	55	35·197	Arable.
22	3·518	Pasture, &c.	56	19·773	Arable.
23	17·929	Arable, &c.	57	17·414	Arable.
24	22·888	Arable, &c.	58	8·752	Arable.
25	·198	House and garden.	59	·404	Road.
26	13·518	Rough pasture, &c.	60	4·682	Arable.
27	3·550	Arable.	61	73·972	Rough pasture.
28	3·013	Furze and rough pasture.	62	15·237	Arable.
			63	1·164	Rough pasture.
29	25·676	Arable.	64	56·034	Arable.
30	10·765	Arable.	65	·079	Water.
31	2·302	Pasture.	66	·085	Wood and footpath (part of).
32	·160	Farmsteading, &c.			
33	·085	House and garden.	67	22·629	Arable.
34	5·848	Arable, &c.	68	24·216	Arable.

Digitized by Google

No. on Plan.	Area in Acres.	Remarks.	No. on Plan.	Area in Acres.	Remarks.
69	25·471	Arable.	106	·437	Church & graveyard.
70	2·098	Arable.	107	1·281	Houses and gardens.
71	·153	Water.	108	·231	Rough pasture.
72	·356	Chalk pit.	109	4·989	Pasture, &c.
73	25·694	Rough pasture, furze, &c.	110	·131	Water.
			111	1·323	Pasture, &c.
74	·294	Sheds and yards.	112	3·430	Pasture.
75	·154	Water.	113	37·859	Arable.
76	48·600	Arable.	114	·547	Garden.
77	·619	Pasture, &c.	115	2·762	Pasture, &c.
78	2·512	Pasture, &c.	116	·900	Road.
79	1·552	Pasture.	117	2·134	Houses, gardens, &c.
80	2·510	Pasture.	118	·606	Pasture.
81	·786	Road.	119	1·474	Stackyard, &c.
82	1·915	Arable.	120	30·517	Rough pasture.
83	3·487	Pasture.	121	·914	Wood.
84	2·268	Garden.	122	14·567	Ornamental pasture, trees, &c.
85	·660	Garden.			
86	·411	Garden.	123	1·583	House, garden, ornamental ground, &c.
87	·304	Garden.			
88	·797	Road.	124	2·633	Houses, garden, &c.
89	·448	Rough pasture.	125	4·677	Ornamental ground, wood, &c.
90	2·240	Road.			
91	11·588	Arable.	126	1·235	Road.
92	·543	Arable.	127	30·595	Arable, &c.
93	3·690	Arable.	128	·872	Rough pasture.
94	·635	Arable.	129	28·026	Arable.
95	·679	Rough pasture.	130	22·041	Arable.
96	·440	Arable.	131	1·274	Road.
97	62·422	Arable.	132	9·102	Arable.
98	12·015	Arable.	133	28·941	Arable.
99	17·373	Arable.	134	38·667	Arable.
100	18·883	Rough pasture.	135	·689	Sheds, yards, &c.
101	115·256	Arable, &c.	136	22·603	Arable.
102	·508	Garden.	136a	·124	Water.
103	1·073	Wood and rough pasture.	137	·843	Rough pasture.
104	1·938	Arable.		1629·573	
105	·693	Garden.			

RECAPITULATION.

1619·999	Land.
·755	Water.
8·819	Roads.
1629·573	Total area of the Parish of Ovingdean, in the County of Sussex.

Digitized by Google

INDEX TO PLACES

IN THE

PARISH OF OVINGDEAN.

COUNTY OF SUSSEX.

Name of Place.	No. of Sheet.		Name of Place.	No. of Sheet.	
	6-inch scale.	25·344 in. scale.		6-inch scale.	25·344 in. scale.
Blackrock Valley -	LXVI.	11,14, 15	Ovingdean House	LXVI.	15
Brighton Race Course - -	"	6, 10, 11	Race Hill - -	"	6
			Racehill Farm -	"	11
			Red Hill - -	"	11, 15
Cattle Hill - -	"	15	Riflebutt Cottage -	"	11
Church (Rectory)	"	"	Roedean Bottom -	"	15
Happy Valley -	"	11	Sheepcote Valley -	"	11
High Barn - -	"	12			
High Hill - -	"	12, 16	The Rectory -	"	15
Long Hill - -	"	11, 15	Volunteer Rifle Ranges - -	"	10, 11
New Barn - -	"	11			
			Whitehawk Bottom - -	"	10
Ovingdean - -	"	15			
Ovingdean Grange	"	"	Wick Bottom -	"	11

Digitized by Google

LONDON:
Printed by George E. Eyre and William Spottiswoode,
Printers to the Queen's most Excellent Majesty.
For Her Majesty's Stationery Office.

Digitized by Google

Digitized by Google

DEPÔTS FOR THE SALE OF ORDNANCE MAPS, &c.

ENGLAND AND WALES.

1, Saint Martin's Place, Charing Cross—LONDON.

SCOTLAND.

Ordnance Survey Office, Post-office Buildings—EDINBURGH.

IRELAND.

Ordnance Survey Office, Phœnix Park—DUBLIN.

Digitized by Google

Digitized by Google

Digitized by Google

Digitized by Google

Digitized by Google

Digitized by Google

Digitized by Google